

City of Agoura Hills Development Summary



AGOURA HILLS

Department of Planning and Community Development
30001 Ladyface Court, Agoura Hills, CA 91301
www.ci.agoura-hills.ca.us
(818) 597-7309



Commercial and Residential Projects



June 2011
Quarterly Report

City of Agoura Hills Development Summaries
June 2011

COMMERCIAL/MIXED-USE PROJECTS IN REVIEW - JUNE 2011

<i>Map No.</i>	<i>Project Name</i>	<i>Case No.</i>	<i>Project Location</i>	<i>Parcel No.</i>	<i>Site</i>	<i>Sqft.</i>	<i>Use Sqft.</i>	<i>Project Description</i>	<i>City Contact</i>
1	E.F. Moore & Co.	03-CUP-006	SEC of Agoura and Kanan Road	2061-031-020	18 acres (784,080 sq.ft.)	Retail/office: 48,500 MFU:95	Agoura Village Mixed Use Development Env. Review: MND	A. Cook (818) 597-7310	
2	Heathcote for Buckley	03-CUP-019	South of Agoura Road near western City Limits	2061-001-031	3 acres (130,680 sq.ft.)	14075.00	Commercial/Medical Building Env. Review: TBD	V. Darbouze (818) 597-7328	
3	Cornerstone	07-AVDP-002 + PM 70559	SEC Agoura Road and Cornell Road	2061-029-008/16; 2061-030-001/013	5.58 acres (243,172 sq.ft.)	Retail: 26,000 sq.ft. Office: 18,000 sq.ft. MFU: 35/41,000	Agoura Village Mixed Use Development Env. Review: MND	A. Cook (818) 597-7310	
4	Agoura-Kanan, LLC/ The Martin Group	07-AVDP-001	4995 Kanan Road	2061-033-016	21.58 acres (940,024.8 sq.ft.)	MFU: 107 units Retail:167,000	First phase of development & parcelization of site includes 107 res.units over 62,000sq.ft. of retail space. (other phases to include 30,000 sq.ft. of retail and 75,000 sq.ft. of commercial space). Env. Review: MND	A. Cook (818) 597-7310	
5	Meridian Telecom, Inc. for Verizon Wireless	07-CUP-006	30401 Agoura Road	2061-002-047	N/A	N/A	Install rooftop wireless communications site consisting of 12 panel antennas(4 antennas per sector-3 sectors) Each antenna's size is 4'x1'x6" and 4 outdoor radio equip. cabinets. Entire facility to be screened to match existing. Env. Review: Catex	V. Darbouze (818) 597-7328	

COMMERCIAL/MIXED-USE PROJECTS IN REVIEW - JUNE 2011

6	Vinod & Chanresh Gupta Trust	07-CUP-009 07-OTP-012 07-SPA-001 (Ref Case: 07-PSR-001)	29760 Agoura Road	2061-033-015	1.65 acres (71,874 sq.ft.)	12,700 sq.ft.	2-story 12,700sf office building; formerly a Pre-Screen Review to allow a 15,000 sf building instead of 8,000sf as limited by Ladyface Mt SP Env. Review: MND	V. Darbouze (818) 597-7328
7	Agile Ventures, LLC	07-AVDP-003	28870 Agoura Road	2061-029-003 and 2061-029-004	1.2 acres (48,709 sq. ft.)	17,249sq. ft.	Construct a two-story office condo (17 units) (Tr.Map required) on two-lots (PM required to combine lots for project.) Env. Review: MND	A. Cook (818) 597-7310
8	Sherlie Bermann (Architect, Sorin Done)	07-AVDP-004	28900 Agoura Road (Lots 46 and 47)	2061-029-005 and 2061-029-006	0.8 acres (39,204 sq. ft.)	24,220 sq. ft. (1 du is about 2,000 of this)	A mixed occupancy, commercial bldg./ banquet hall/ office and one residential unit; outdoor wedding terrace and wine cellar are proposed. Env. Review: MND	A. Cook (818) 597-7310
9	Whizin Market Square, LLC/ Tucker Investment Group, LLC	08-AVDP-001	28888 thru 28914 Roadside Drive	2061-007-041, 051, 052, 054, 055	8.95 acres (389,890 sq. ft.)	100,000 sq. ft. existing floor area, 14,850 sq. ft. of new flr.area and 5,800 sq. ft. of new outdoor dining areas.	Conceptual commercial mixed-use project, includes approx.100,000sq.ft.of existing flr.area, 14,850 sq.ft.of new retail & restaurant flr.area, add 88 new parking spaces to existing 515 parking spaces & demolish baseball batting cages. Project to reconfigure open/parking areas to provide 5,800 sq. ft. of outdoor dining, public seating, play areas, open space for outdoor entertainment & community gathering uses. Env. Review: Catex	D. Hooper (818) 597-7342

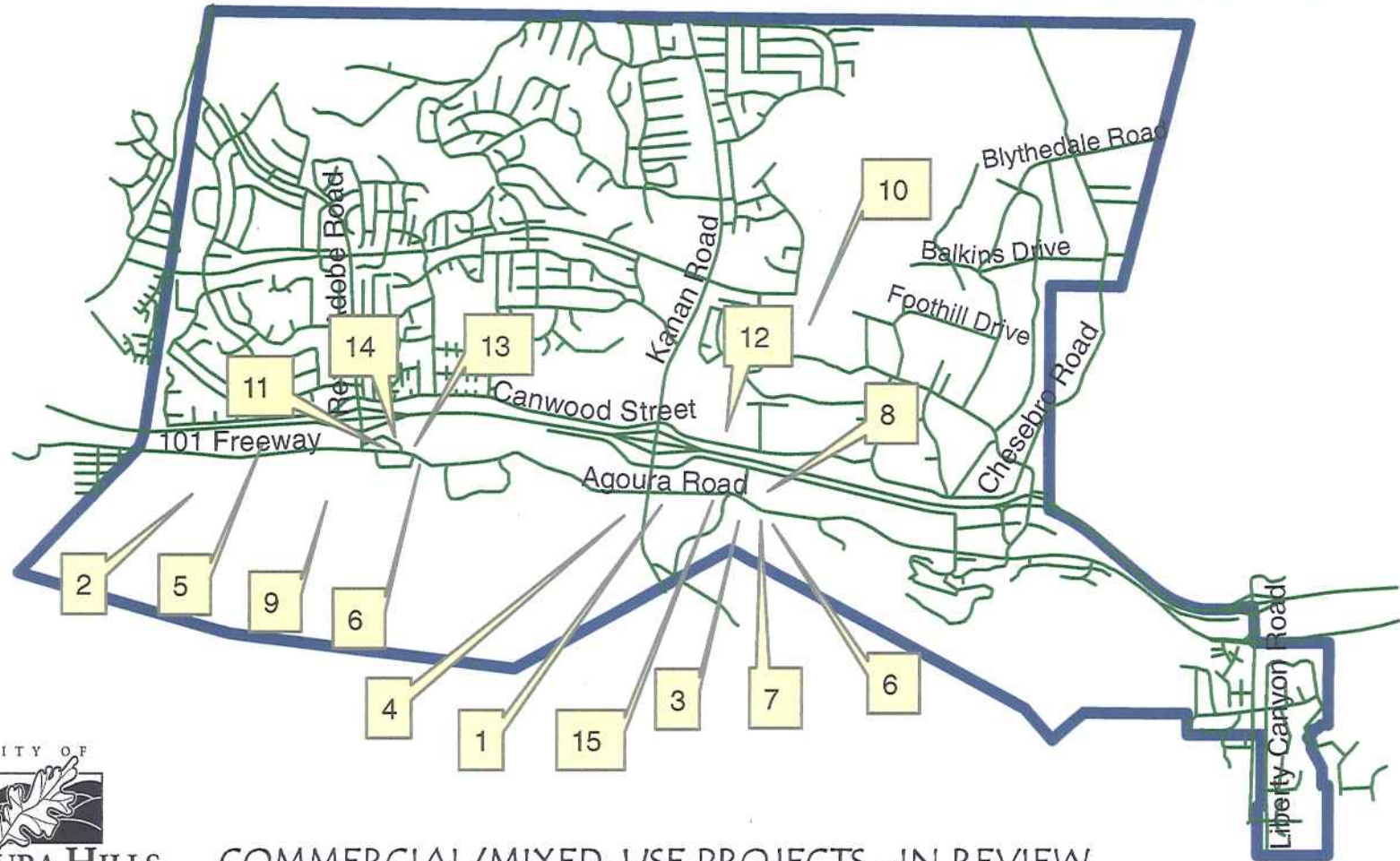
COMMERCIAL/MIXED-USE PROJECTS IN REVIEW - JUNE 2011

10	Conrad Hilton Foundation	09-CUP-001 and 09-OTP-003	30440 and 30500 Agoura Rd. (south side of Agoura Rd., east of Reyes Adobe)	2061-002-024 and 2061-002-048	66 acres (2,874,960 sq.ft.)	95,700 sq.ft.	Construct the Foundation headquarters in a three-phase campus style development. Env. Review: EIR	D. Hooper (818) 597-7342
11	Sprint-Nextel	09-CUP-005	28545 Driver Avenue (Agoura High School)	2048-008-901	0.00	0.00	Request to install a telecommunication facility including two antennas on existing stadium light poles, and new equipment. Env. Review: Catex	V. Darbouze (818) 597-7328
12	Sprint-Nextel	09-CUP-004	29646 Agoura Road	2061-033-013	0.00	0.00	Request to install a telecommunication facility in on a existing tower and additional enclosure at the base. Env. Review: Catex	V. Darbouze (818) 597-7328
13	Grissini Ristorante	09-ODP-001	30125 Agoura Road, Units I & J (Agoura Town Center)	2061-005-058	0.00	1,300 sq.ft.	Request for an outdoor dining permit in a new, 1,300 sq. ft. deck. Env. Review: Catex	V. Darbouze (818) 597-7328
14	John Puente for In-N-Out Burger	10-SPR-004, 10-VAR-005, 10-SP-048, 10-ZC-003	28898 Canwood Street	2048-011-034	2.8 acres (121,968 sq.ft.)	3,654 sq.ft.	Request to build a 3,654 sq. ft. drive-through fast food restaurant with outdoor dining. Env. Review: MND	V. Darbouze (818) 597-7328
15	Doug Jacobson - Bancorp Property Corp	10-SPR-007 10-VAR-006 10-OTP-025 10-INT-001	29901 Agoura Road	2056-003-036	3 acres (130,788 sq.ft.)	52,572 sq.ft.	(1) studio office on the south wing of 12,601 SF; (2) studio sound stage in the middle of 29,642 SF; and (3) studio props/mill at the north wing for 10,329 SF. Env. Review: MND	D. Hooper (818) 597-7342

COMMERCIAL/MIXED-USE PROJECTS IN REVIEW - JUNE 2011

COMMERCIAL/MIXED-USE PROJECTS IN REVIEW TOTALS	ACRES	SQ.FT.	# OF UNITS
Commercial - New	123.61	479,670.00	N/A
Commercial - Addition	N/A	14,850.00	N/A
Residential - New	N/A	N/A	238
Outdoor Use	N/A	7,100	N/A

City of Agoura Hills Development Summaries



CITY OF
AGOURA HILLS

COMMERCIAL/MIXED-USE PROJECTS -IN REVIEW

Second Quarter: June 2011

City of Agoura Hills Development Summaries
June 2011

COMMERCIAL AND MIXED-USE PROJECTS APPROVED - JUNE 2011

Map No.	Project Name	Case No.	Project Location	Parcel No.	Site	Sqft.	Use Sqft.	Project Description	City Contact
1P	Willy's Smokin BBQ/Marca Gauzurez	05-SPR-029	28434 Roadside Drive	2061-008-048	0.25 (11,219 sq.ft.)	273 sq. ft.		Add 273 sq. ft. of office space and kitchen storage Env. Review: Catex	R. Madrigal (818) 597-7339
2P	Elias Ben Hazany	07-CUP-001	5226 Palo Comado Canyon Road	2052-008-030	0.45 acre (19,602 sq.ft.)	1,454.7 sq. ft.		Remodel existing gas station building and remove the service-bay facilities in order to convert entire building to a Food Mart. Env. Review: Catex	R. Madrigal (818) 597-7339
3P	Shirvanian Family Investment (New ABC North)	06-CUP-003 06-OTP-005 PM 65503	Lots between 28700 and 28811 Canwood Street	2048-012-026	10 acres (435,600 sq.ft.)	103,000 sq. ft.		Industrial park with 7 buildings Env. Review: MND	D. Hooper (818) 597-7342
4P	Meridian for Verizon Wireless	04-CUP-005	28545 Driver Ave.	2048-008-901	N/A	N/A		Wireless telecommunications antenna & equipment bldg. Env. Review: Catex	V. Darbouze (818) 597-7328
5P	Scheu Development Co. for Agoura Hills Corporate point, LLC	98-CUP-012 98-OTP-010 Amendment	30200 and 30300 Agoura Road	2061-002-022	26 acres (1,132,560 sq.ft.)	71,844 sq. ft.		Amendment to approved application to extend the approval beyond the allowed extension already granted for two com. office buildings on 5.23 acres The balance of the site to be deed restricted to prevent development. Env. Review: EIR	D. Hooper (818) 597-7342

City of Agoura Hills Development Summaries
June 2011

COMMERCIAL AND MIXED-USE PROJECTS APPROVED - JUNE 2011

6P	Rabbi Bryski for the Chabad of the Conejo	06-CUP-006 06-VAR-002	30345 and 30347 Canwood Street	2054-020-038 and 2054-020-039	Existing bldg. lot is 9,970 sq. ft. Proposed bldg. lot: 0.35 acres (15,390 sq.ft.)	6,999 sq. ft.	Remodel existing Chabad Center bldg. and construct a 6,999 sq. ft. bldg. on rear lot for offices and class rooms.	Env. Review: Catex V. Darbouze (818) 597-7328
7P	Luithly, Joseph	07-CUP-008 07-OTP-005 07-VAR-002	28818 Agoura Road	2061-029-002	0.68 acres (29,722 sq.ft.)	1,062 sq. ft.	Convert existing non-conforming S.F. D.U in BP-OR Zone to Com. Bldg. and add a 113 sq. ft. 1st floor addition; a 729 sq. ft. 2nd floor addition and a new 220 sq. ft. covered patio; convert existing lattice patio cover to solid roof and convert the 684 sq. ft. garage to work area.	Env. Review: Catex V. Darbouze (818) 597-7328
8P	27489 Agoura Road LLC (Previously known as Cardinal Liberty)	06-SPR-009 PM 67397 Related Cases: 06-PAR-003 99-SPR-015	N/W corner of Liberty Cyn. and Agoura Road	2064-006-006,007,009, 016,018,019	5 empty lots and one developed lot for a site total of approx. 4.18 acres (182,080.8 sq.ft.)	30,000 sq. ft. (existing bldg. on site is 24,450 sq. ft.)	2 bldgs. One single-story, 10,000 sq. ft.. and one two-story, 20,400 sq. ft. + Parcel Map to combine the 6 lots.	Env. Review: Catex V. Darbouze (818) 597-7328

COMMERCIAL AND MIXED-USE PROJECTS APPROVED - JUNE 2011

9P	Whizin Market Square, LLC/ Tucker Investment Group, LLC	08-SPR-009	28888-28914 Roadside Drive	2061-007-041, 051, 052, 054, 055	4.80 acres (209,088 sq.ft.)	Renovate existing 3,500 sq. ft. plus 300 sq. ft.. plus 600 sq. ft.. renovation and expansion	Renovate existing 3,500 s.f. restaurant, enclose and expand existing 300 sq. ft. exterior patio to create 600 s.f. of in/outdoor dining patio renovate/reconfigure and enhance the existing interior Atrium courtyard and create 200 sq. ft. landing area for food service. Env. Review: Catex	D. Hooper (818) 597-7342
10P	Moe Sherif for GU	07-SPR-012 07- VAR-003 07- SP-024 PM 70808	29338 Roadside Drive	2061-004-025	0.62 acres (27,007.2 sq. ft.)	2,612 sq. ft.	Proposal to eliminate self-service washing stalls & tunnel; maintain two lube bays & add new retail area & office. A Variance is requested to reduce the rear yard setback, increase the wall height and adjust the boundaries of a smaller parcel. A Sign Program approval is also requested. Env. Review: Catex	V. Darbouze (818) 597-7328
11P	Kanan Road Oil, Inc.. / Agoura Hills Black Gold, LLC / Natanzi, Parviz (David)	08-CUP-006 08- VAR-005	5051 Kanan Road existing Chevron Station	2061-004-033	0.51 acres (22,510 sq.ft.)	2,672 sq. ft.	Demo existing food kiosk, bathroom/storage building & construct new 2,672 sq.ft. building with 702 sq. feet of office and 1,970 sq. ft. of retail/mini mart. Multiple tree and landscape removal. New landscape plan proposed. Additional fuel dispenser proposed. Env. Review: Catex	R. Madrigal (818) 597-7339

COMMERCIAL AND MIXED-USE PROJECTS APPROVED - JUNE 2011

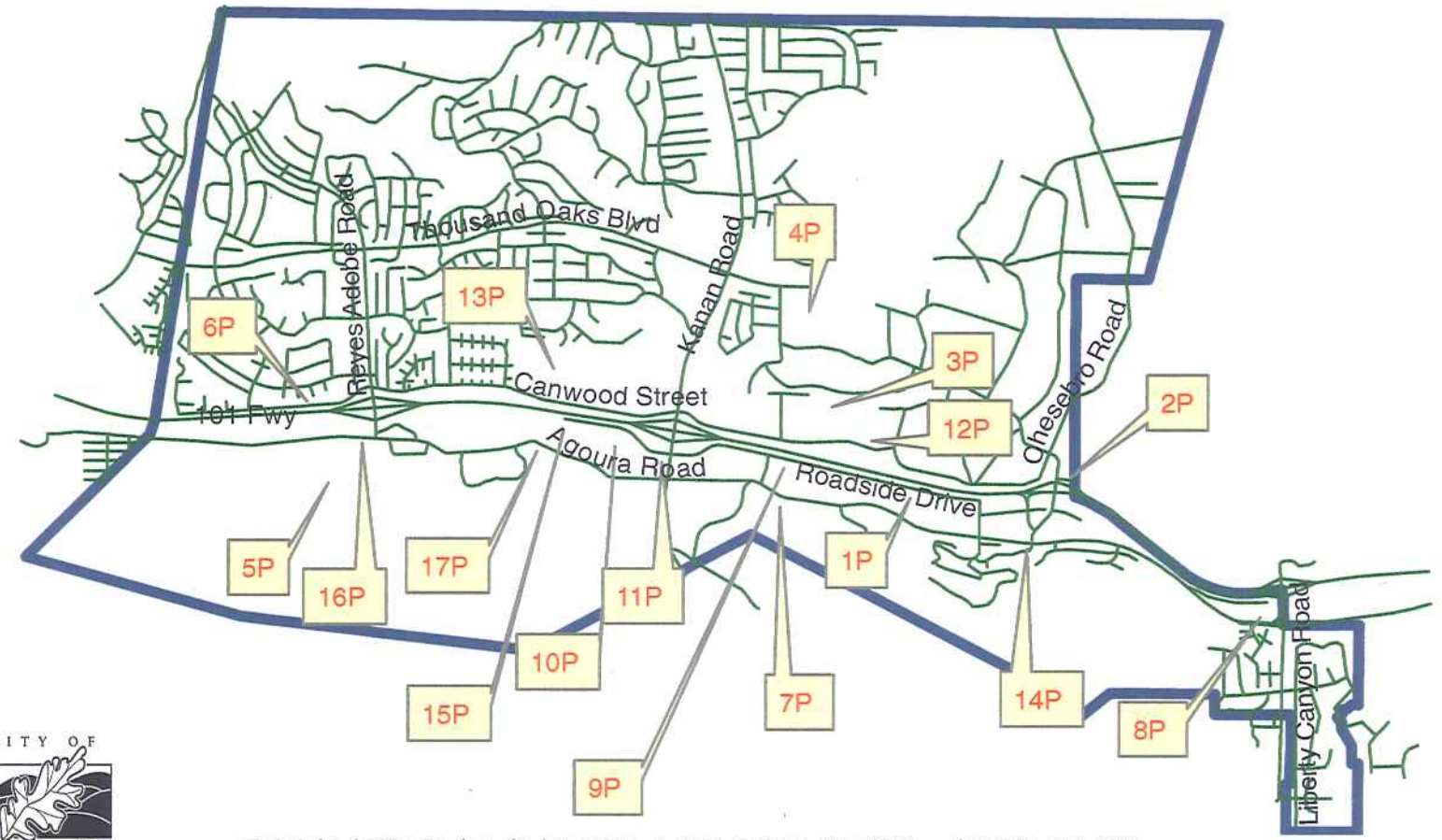
12P	Ware Malcomb for Agoura Business Center West,LLC (William Poe)	07-CUP-010 07-GPA-001 07-ZC-001 PM 08-VAR-006 69426	Northwest corner of Canwood Street and Derry Ave.	2048-012-022 and 2048-012-027	The entire Lot 2 of Tr.33249 is 8.82 acres buildable area; however, with the new Parcel Map, the project site is proposed to be 1.93 acres (840,708 sq.ft.)	21,782 sq. ft.	A GPA and ZC app.to change project site from Bus.Manufacturing to Commercial Retail and a CUP app.to construct 3 retail buildings totalling 21,782 sq.ft.	Env. Review: MND	V. Darbouze (818) 597-328
13P	Sunbelt Enterprises	05-CUP-005 05-OTP-032	29541 and 29555 Canwood Street	2053-001-008	3.23 acres (140,698 sqft.)	25,200 sq.ft.	2 identical 12,600 sq. ft. medical & general office bldgs.	Env. Review: MND	V. Darbouze (818) 597-7328
14P	Agoura Medical Partners, LLC	07-SPR-015 PM 70096 07-GPA-002 07-ZOA-002	N/W corner of Agoura Road and Chesebro Road	2061-012-012; 014; 015; 018;047;048;049	1.82 acres (79,194 sq.ft.)	40,733 sq. ft.	Medical office building	Env. Review: MND	V. Darbouze (818) 597-7328
15P	Agoura Landmark, LP	VTTMap 70707; 08-SPR-011; 08-OTP-021; 08-SP-036; Related cases: 07-PAR-006 HQ:05-SPR-010, 05-OTP-010 & 05-SP-006	29621 Agoura Road	2061-003-027	5.17 acres (225,205 sq.ft.) minus 22,651.2 sq. ft. for S.D. easement and 15,246 sq. ft. for F.H. area. Buildable access: 4.30 acres	99,194 sq. ft.	Divide property into 6 lots for 5 bldgs. and 1 common lot w/parking structure(1 level underground) Bldg.A 2 flrs,14,536 sq. ft.Bldg.B 3 flrs, 25,418 sq. ft.Bldg.C 2 flrs, 8,306 sq. ft.Bldg.D 3 flrs, 25,484 sq. ft.Bldg.E 2 flrs, 25,450 sq.ft.	Env. Review: MND	V. Darbouze (818) 597-7328

COMMERCIAL AND MIXED-USE PROJECTS APPROVED - JUNE 2011

16P	Conrad Hilton Foundation	09-CUP-001, 09-OTP-003, 10-VAR-004, VTPM 71284, 09-DA-001	30440 and 30500 Agoura Rd. (south side of Agoura Rd., east of Reyes Adobe)	2061-002-024 and 2061-002-048	66 acres (2,874,960 sq.ft.)	90,300 sq.ft.	Construct the Foundation headquarters in a three-phase campus style development. Env. Review: EIR	D. Hooper (818) 597-7342
17P	Vinod & Chanresh Gupta Trust	07-CUP-009 07-OTP-012 07-SPA-001 (Ref Case: 07-PSR-001)	29760 Agoura Road	2061-033-015	1.65 acres (71,874 sq.ft.)	12,700 sq.ft.	2-story 12,700sf office building; formerly a Pre-Screen Review to allow a 15,000 sf building instead of 8,000sf as limited by Ladyface Mt SP Env. Review: MND	V. Darbouze (818) 597-7328

COMMERCIAL AND MIXED-USE PROJECTS APPROVED TOTAL	ACRES	SQ.FT.	# OF UNITS
Commercial - New	120.33	498,752.00	N/A
Commercial - Addition	N/A	8,373.00	N/A
Residential	0.00	0.00	0

City of Agoura Hills Development Summaries



CITY OF
AGOURA HILLS

COMMERCIAL/MIXED-USE PROJECTS -APPROVED

Second Quarter: June 2011

City of Agoura Hills Development Summaries
June 2011

COMMERCIAL PROJECTS COMPLETED WITHIN LAST YEAR

Map No.	Project Name	Case No.	Project Location	Parcel No.	Site	Sqft.	Use Sqft.	Project Description	Env. Review
1C	Danari Oak Creek, LLC for Adler Realty Investments, Inc.	06-CUP-007 + Amendment 06-OTP-016 SP-037	06- Five (5) commercial lots of Tr 53752 on the north side of Canwood Street, east of Kanan Road	2048-011-049 2048- 011-050 2048-011- 051 2048-011-052 2048-011-053 2048- 011-061		Lot 3: 1.2 acres (135,907.2 sq.ft.)+ 16,450 sq.ft.; Lot 4: 0.89 acres (38,897 sq.ft.); Lot 5: 0.99 acres (43,470 sq.ft.); Lot 6: 1.26 acres (54,885.6 sq.ft.); Lot 7: 0.81 acres (35,419 sq.ft.)	Building A: 7,360 sq. ft. Building B-1: 6,000 sq. ft. Building B-2: 6,800 sq. ft. Building C-1: 7,500 sq. ft. Building C-2: 7,000 sq. ft.	5 buildings, totaling 34,660 sq. ft. 2 retail buildings of 6,000 sq.ft. and 7,000 sq. ft., with a 1,420 sq. ft. portion for multi-use; and 3 restaurant buildings of 5,940 sq. ft., 6,800 sq. ft., and 7,500 sq. ft. And implement a sign program. <u>Amendment for a 12,500 sqft. specialty grocery store and 2,500 sqft. restaurant.</u>	MND
2C	Royal Street Communications LLC	06-CUP-011	28001 Dorothy Drive	2061-011-021	N/A	N/A	N/A	6 panel antennas, 1 GPS antenna, 1 microwave antenna, 4 equipment cabinets	Catex
3C	Grissini Ristorante	09-CUP-009	30125 Agoura Road, Unit I	2061-005-058	N/A	N/A	N/A	Upgrade on-site alcohol license from #41 license to #47 license for Grissini Restaurant	Catex
4C	Hugo's Restaurant	10-CUP-005	28914 Roadside Drive, Suite 9-11	2061-007-041	N/A	N/A	N/A	Request for a Type 47 ABC liquor license	Catex
5C	Core Communications for Verizon	09-CUP-007	30100 Agoura Road	2061-005-048	N/A	N/A	N/A	Request to install a telecommunication facility including 12 antennas and new equipment.	Catex
6C	Cliff Muller/Jinky's Café	10-CUP-007	29001 Canwood St.	2048-011-076	N/A	N/A	N/A	Request for a Type 41 ABC liquor license	Catex

COMMERCIAL PROJECTS COMPLETED WITHIN LAST YEAR

7C	Martin Greene	09-CUP-003 Related cases: 09- ZOA-004 09- PSR-003	5835-5935 Kanan Rd.	2051-005-002	N/A	N/A	Request to allow a Certified Farmers Mkt., consisting of approx. 50 booths selling produce, pre-packeaged food and crafts every Sun. 9 to 2.	Catex
----	---------------	--	------------------------	--------------	-----	-----	---	-------

COMMERCIAL PROJECTS COMPLETED TOTALS (FROM ABOVE)

	ACRES	SQ.FT.	# of UNITS
Commercial - New	5.53	34,660.00	N/A
Commercial - T.I.	N/A	0.00	N/A
Residential - New	0	0.00	N/A

Farmers' Market

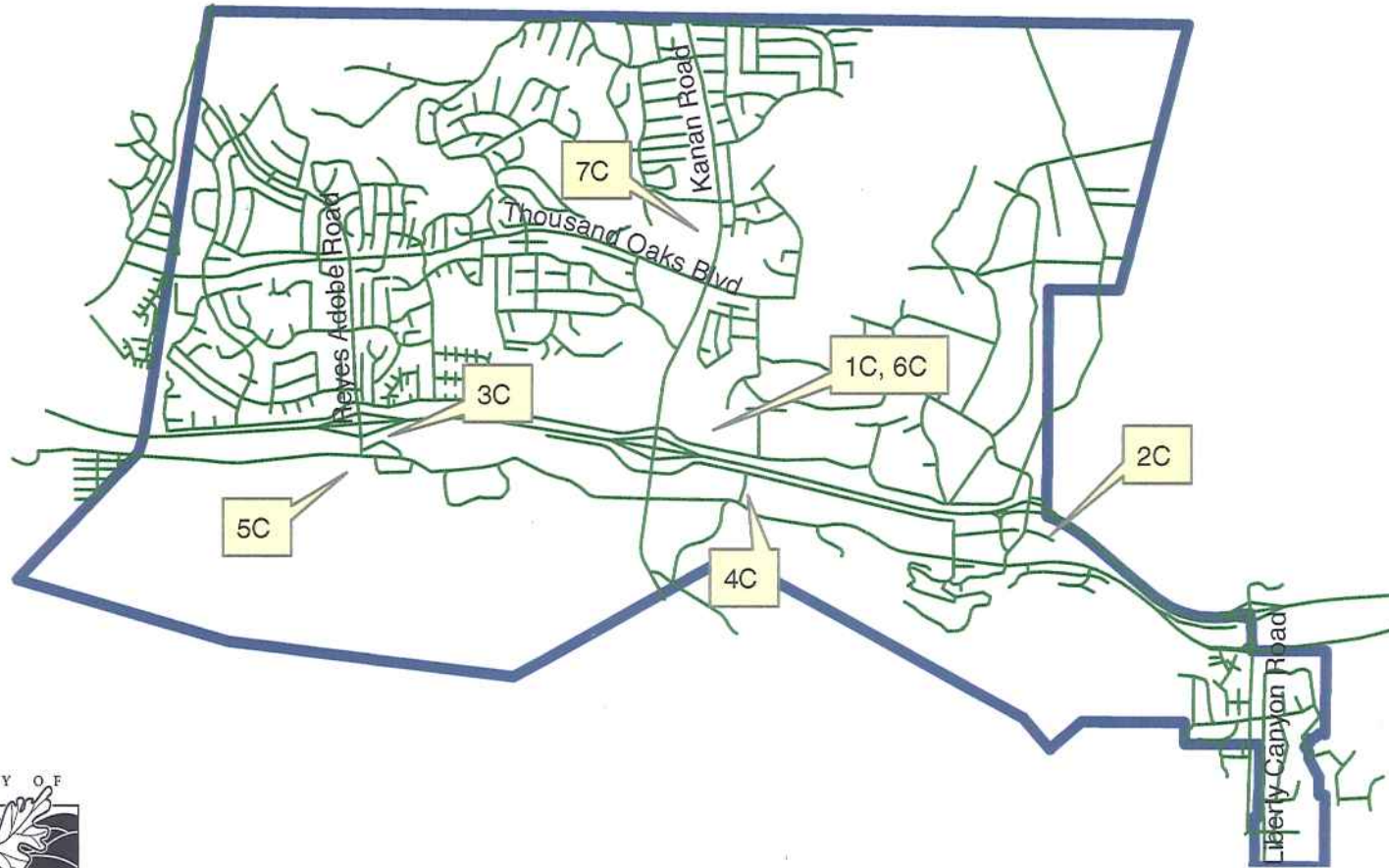


Shops at Oak Creek



Verizon

City of Agoura Hills Development Summaries



AGGOURA HILLS

COMMERCIAL/MIXED-USE PROJECTS — COMPLETED

Second Quarter: June 2011

RESIDENTIAL PROJECTS IN REVIEW - JUNE 2011

Map No.	Project Name	Case No.	Project Location	Parcel No.	Site Sqft.	Use Sqft.	Project Description	City Contact
1	Abudalu, Joseph (Architect: Studio by Design)	06-CUP-019	28303 Laura La Plante Drive	2061-022-051	0.53 acres (23,090 sq.ft.)	3,630 sq. ft.	Construct 3,230 sq. ft., 2-story S.F.D. with a 400 sq. ft. attached garage. Env. Review: Catex	R. Madrigal (818) 597-7339
2	Ginsburg, Moty and Margo	07-INT-001 07-CUP-005 and 07-OTP-003	5643 Colodny Dr.	2055-012-051	0.43 acres - 18,840 sq. ft. minus 5,130 sq.ft. of flood hazard area, leaving 13,710 sq.ft. of buildable area	6,752 sq.ft.	Interpretation by P.C. Does a 1,790 sq.ft. basement count as a floor and add to height of building. Build a 6,752 sq.ft. single-family house. (1st flr. 2,929 sq.ft.; 2nd flr. 2,034 sq.ft.; basement 1,790 sq.ft. Env. Review: Catex	R. Madrigal (818) 597-7339
3	Reza Nasr for Gerald Silver	08-CUP-004 (There is a related case: 09-LLA-003) New Case No.: 11-SPR-003	5747 Fairview Pl.	2055-020-054	1.31 acres (57,064 sq.ft.)	1,045 sq.ft.	New scope of work: Administrative SPR for a 1,045 sq. ft. addition to a 2,011 sq. ft. SFR Env. Review: Catex	R. Madrigal (818) 597-7339
4	M. Kamal & Associates, LLC for Henry M. Halimi	08-CUP-002; 08-ZC-001; 08-GPA-001; PM 69698 (Ref: 06-PAR-002 & 05-PSR-001)	28700 Thousand Oaks Blvd. (Park zoned lot east of Carell, north side of Thousand Oaks Blvd.)	2048-003-002	8.06 acres (351,093 sq.ft.) minus 0.26 acre future street, minus 7.80 acres of slope easement.	6,850 sq. ft.	A Parcel Map to subdivide one lot into two lots to construct a 6,850 sq. ft. D. U. on a hillside, donate one lot for park purposes, change the zone, amend the Gen. Plan. Env. Review: Catex	R. Madrigal (818) 597-7339

RESIDENTIAL PROJECTS IN REVIEW - JUNE 2011

Map No.	Project Name	Case No.	Project Location	Parcel No.	Site Sqft.	Use Sqft.	Project Description	City Contact
5	Carlos Khantzis and Steve Rice	08-CUP-001; 08-SPA-001; 08-VAR-002; 08-OTP-004	30800 Agoura Road	2061-001-025	7.1 acres (309,276 sq.ft.) (buildable acres are 6.31)	104,138 sq. ft.	46 res. Condo units in 2 two-story, 34 ft. high buildings, including 6 affordable units; 2,786 sq.ft. of common area (multi-purpose rooms, offices) A separate 3,004 sq. ft. senior recreation center building; 129 parking spaces; A Specific Plan Amend. to permit residential use; A Variance to reduce front, side & rear set-backs and to increase retaining wall heights. Tent. Tr. Map & Oak Tree Permit.	Env. Review: MND D. Hooper (818) 597-7342
6	Cook, Joseph & Jill	08-SPR-005	5940 Chesebro Rd.	2055-026-039	1 acre (43,560 sq. ft. lot minus 190 sq. ft. for street = 43,370 sq. ft. buildable area)	1,374 sq. ft.	Single-story room addition of 1,374 sq. ft. to existing 1,550 single-story house w/666 sq. ft. garage. A new porch, outdoor fireplace and gazebo will be added.	Env. Review: Catex R. Madrigal (818) 597-7339
7	Ashnoor Pirouti	03-CUP-023 + 05-OTP-012	28454 Renee Dr.	2061-021-005	0.116 acres (5,040 sq.ft.)	1,874 sq.ft. with a 616 sq.ft. garage	Two-story single-family dwelling unit	Env. Review: Catex V. Darbouze (818) 597-7339
8	Ashnoor Pirouti	03-CUP-022 + 05-OTP-011	28458 Renee Dr.	2061-021-023	0.148 acres (6,452 sq.ft.)	2431 sq.ft. with 568 sq.ft. garage	Two-story single-family dwelling unit	Env. Review: Catex V. Darbouze (818) 597-7339

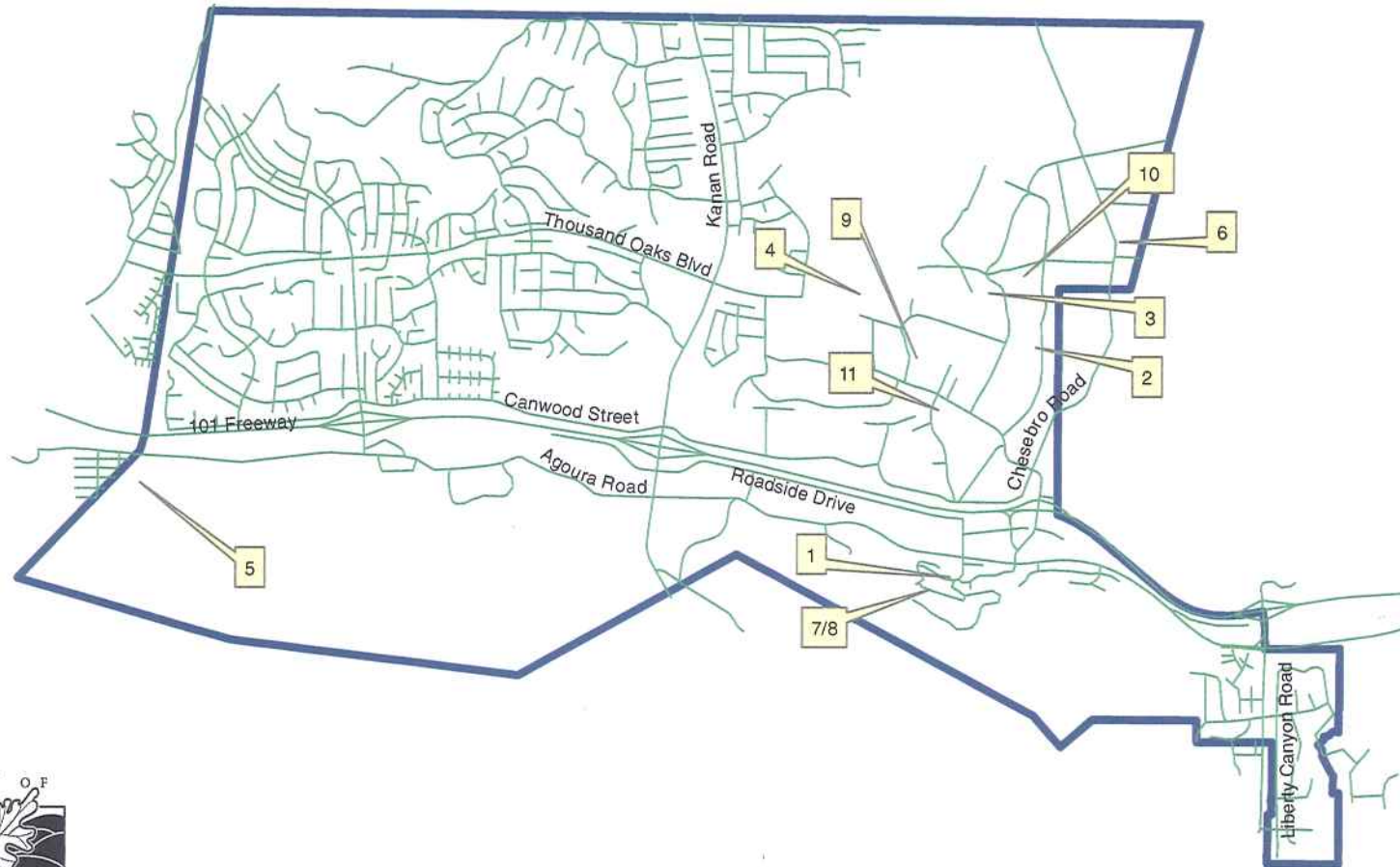
RESIDENTIAL PROJECTS IN REVIEW - JUNE 2011

Map No.	Project Name	Case No.	Project Location	Parcel No.	Site Sqft.	Use Sqft.	Project Description	City Contact
9	Debbie Thomas	11-SPR-004	5437 Colodny Drive	2055-013-047	29,920 sq.ft.	564 sq.ft.	New Garage, garage conversion and accessory structure Env. Review: Catex	R. Madrigal (818) 597-7339
10	Brent Schneider for Zahani	11-SPR-005	6021 Colodny Drive	2055-028-036	45,227 sq.ft.	5,781 sq.ft.	New single-family residence Env. Review: Catex	R. Madrigal (818) 597-7339
11	Avi and Lisa Siboni	11-SPR-006, 11-OTP-012	5446 Lewis Road	2055-005-070	27,485 sq. ft.	5,088 sq.ft.	New single-family residence Env. Review: Catex	R. Madrigal (818) 597-7339

RESIDENTIAL PROJECTS IN REVIEW TOTALS

	ACRES	SQ.FT.	# OF UNITS
New Construction	17.94	136,924.00	53 Units
Room Additions	2.99	2,983.00	3
	20.93	139,907.00	

City of Agoura Hills Development Summaries



AGOURA HILLS

RESIDENTIAL PROJECTS -IN REVIEW

Second Quarter: June 2011

RESIDENTIAL PROJECTS APPROVED - JUNE 2011

Map No.	Project Name	Case No.	Project Location	Parcel No.	Site	Sqft.	Use Sqft.	Project Description	City Contact
1P	Riopharm USA Inc.	03-CUP-010 03-VAR-005 TR 48901 (Formerly: TT48901, 90-CUP-010, 98-CUP-007)	27650 Agoura Rd.	2061-014-007 through 015 & 2061-014-18 through 20 & 2061-014-23 through 26	10.58 acres (460,864 sq.ft.)	Three models from 2,777 to 3,235 sqft. 84,945 sqft.	24 Single-Family Residences	Env. Review: EIR	D. Hooper (818) 597-7339
2P	Ron Waters (Formerly Finkelstein)	03-CUP-002 03-OTP-002 07-LLA-003	28031 and 28031 Balkins Dr.	2055-023-065 and 2055-023-062	1.59 acres (69,260 sq.ft.) (LLA refers to 1.50 and 1.37 NET ac.)	5,096 sqft. W/ 790 sqft. Garage	Custom house and Lot Line Adjustment on hillside lots.	Env. Review: Catex	V. Darbouze (818) 597-7328
3P	Von Buck	03-CUP-017 03-OTP-016	27801 Blythedale Rd.	2055-001-035	4.27 acres (186,001.2 sq.ft.)	4,274 sqft with 1,272 sqft. Garage	A two-story custom house with three car garage	Env. Review: MND	V. Darbouze (818) 597-7328
4P	Pendlebury for Barnett	06-SPR-001	6044 Chesebro Rd.	2055-026-030	1.02 ac.	415 sq.ft.	415 sq.ft. addition	Env. Review: Catex	R. Madrigal (818) 597-7339
5P	Stockton/ Iamburg (Ben Menahem)	03-CUP-016 03-OTP-017	6149 Palo Comado Canyon Rd.	2055-023-073	0.92 acres (40,080 sq.ft.)	4,688 sq.ft.	A two-story custom house with three car garage	Env. Review: Catex	V. Darbouze (818) 597-7328
6P	Thomas Brewer and Ana Cullen	08-CUP-005 & 08-LLA-001; Ref: 07-PAR-005	4833 Canyon Way	2061-018-061 2061-018-062	0.375 acres (16,360 sq.ft.) Parcel 61 (lot 13) is 8,460 sq.ft. Parcel 62 (lot 14) is 7,900 sq.ft.	6,533 sq.ft.	New single-family D.U. with a 2,140 first floor, a 1,767 second floor and a 2,726 sq. ft. garage. A Lot Line Adjustment application to combine 2 lots	Env. Review: Catex	R. Madrigal (818) 597-7339

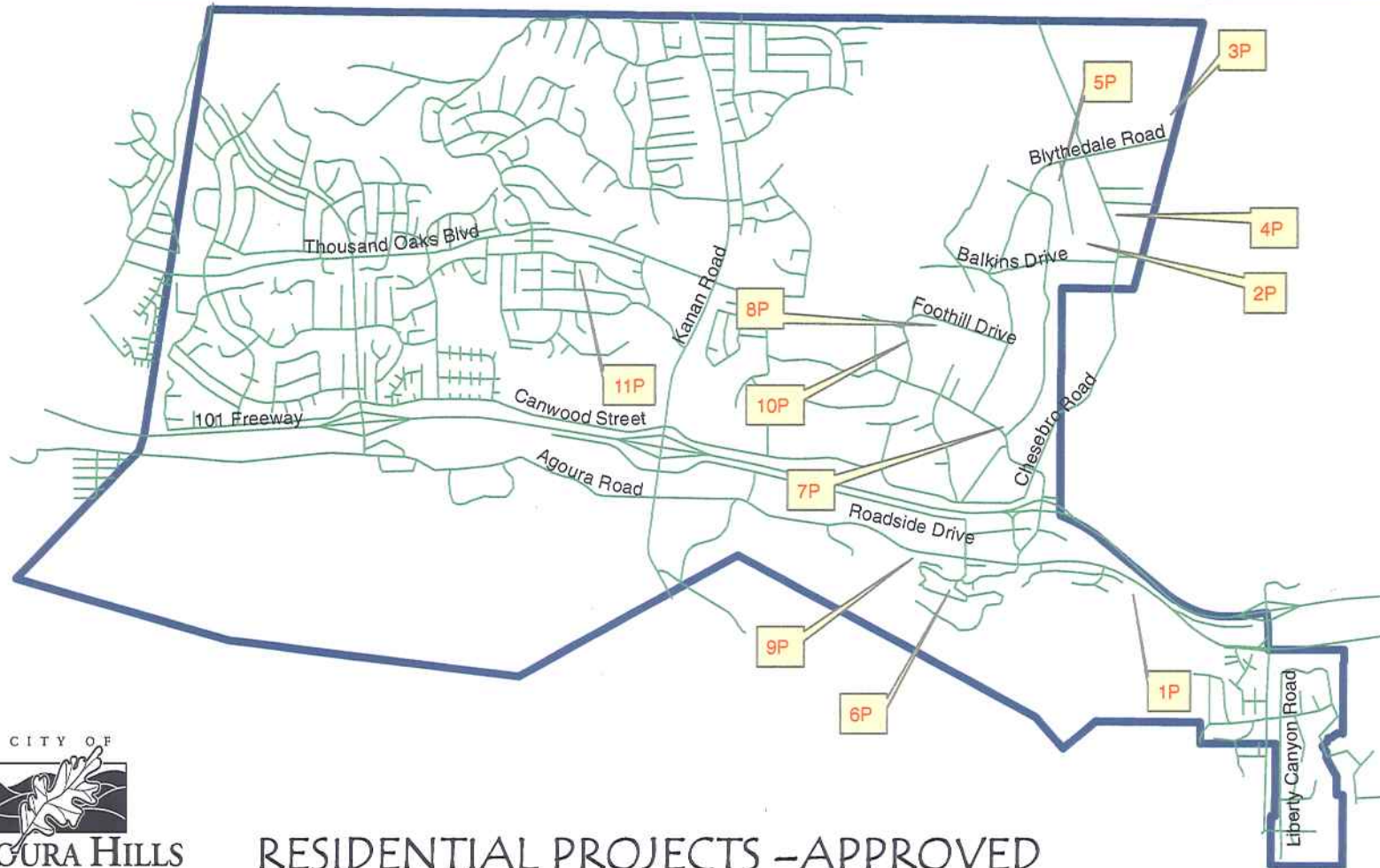
RESIDENTIAL PROJECTS APPROVED - JUNE 2011

Map No.	Project Name	Case No.	Project Location	Parcel No.	Site	Sqft.	Use Sqft.	Project Description	City Contact
7P	Lucian T. Hood for Steven & Katy Rishoff	09-SPR-003	5411 Colodny Drive	2055-013-014	1.69 acres	(73,649 sq.ft.)	1,980 sq. ft. existing; 3,407 sq. ft. proposed	Remodel and single story room addition of a 380 sq. ft. pool room and 1,047 sq. ft. attached garage. Env. Review: Catex	R. Madrigal (818) 597-7339
8P	Daniel Farkash for Heather Danko	10-CUP-001	28414 Foothill Drive	2055-017-025	0.459 acres	(20,000 sq.ft.)	1,148 sq. ft. existing; 1,938 sq. ft. total proposed	Remodel and 790 sq. ft. room addition to a 1,148 sq. ft. single-family residence Env. Review: Catex	V. Darbouze (818) 597-7328
9P	Keith Blinkinsoph	10-CUP-004 10- OTP-006	28441 Lewis Place	2061-022-023 through 025	0.53 acres	(23,108 sq.ft.)	4,226 sq. ft.	Two-story single-family dwelling unit Env. Review: Catex	R. Madrigal (818) 597-7339
10P	Allen Adel	10-SPR-004 10- OTP-011	5622 Foothill Drive	2055-017-007	0.87 acres	(37,900 sq.ft.)	4700 sq. ft.	One-story single-family dwelling unit Env. Review: Catex	V. Darbouze (818) 597-7339
11P	Howard Littman	11-SPR-002	5525 Softwind Way	2053-017-015	5798 sq. ft.		2840 sq. ft.	1,072 sq. ft. first and second-story addition to a 1,768 sq. ft. SFR Env. Review: Catex	R. Madrigal (818) 597-7339

RESIDENTIAL PROJECTS APPROVED TOTALS

	ACRES	SQ.FT.	# OF UNITS
New Construction	19.26	114,462	30 Units
Room Additions	3.3	2,657	4 Units
	22.56	117,119	

City of Agoura Hills Development Summaries



CITY OF
AGOURA HILLS

RESIDENTIAL PROJECTS - APPROVED

Second Quarter: June 2011

RESIDENTIAL PROJECTS COMPLETED - JUNE 2011

Map No.	Project Name	Case No.	Project Location	Parcel No.	Site Sqft.	Use Sqft.	Project Description	Env. Review
1C	Blinkinsoph for Thompson	04-CUP-003 03-LLA-001 06-VAR-005 (Ref Case: 03-PAR-001)	Lewis Pl.	2061-022-029 and 30	0.30 acres (13,129 sq.ft.)	2,567 sq. ft.	single-fam D.U.	Catex
2C	Bagwell Construction for Joel Rizor	07-SPR-001	5709 Fairview Pl	2055-020-064	0.46 acres (20,262 sq.ft.)	716 sq. ft., plus 1,266 sq. ft.	Add 716 sq. ft. rm. addition to existing 2,428 sq.ft. D.U., plus add a 1st & 2nd story deck totaling 1,266 sq. ft.	Catex
3C	Bailey for Tamara Friend	08-CUP-003 (related cases: 07-OTP-009 and 07-SPR-007)	6350 Chesebro Road	2055-001-041	3 acres (130,680 sq.ft.)	Square footage was not indicated for all the new structures to be added to the site. (+/- 1,28 sq.ft.)	Demo existing concrete driveway, construct new access, barn structure w/12 stalls, tackroom, storage and office in the SEA area. A 5 ft. wooden fence around a new riding arena.	Catex
4C	Paul and Marie McDonough	09-SR-002	6300 Chesebro Road	2055-002-040	3.67 acres (160,235 sq.ft.)	1,296 sq.ft.	1,296 sq. ft. barn with a 432 sq. ft. overhang	Catex
5C	Adivi formerly Levy	03-CUP-003	6029 Fairview Pl.	2055-022-047	2.56 acres (111,513.6 sq.ft.)	6,917 sqft.	Custom house on hillside lot	Catex

RESIDENTIAL PROJECTS COMPLETED - JUNE 2011

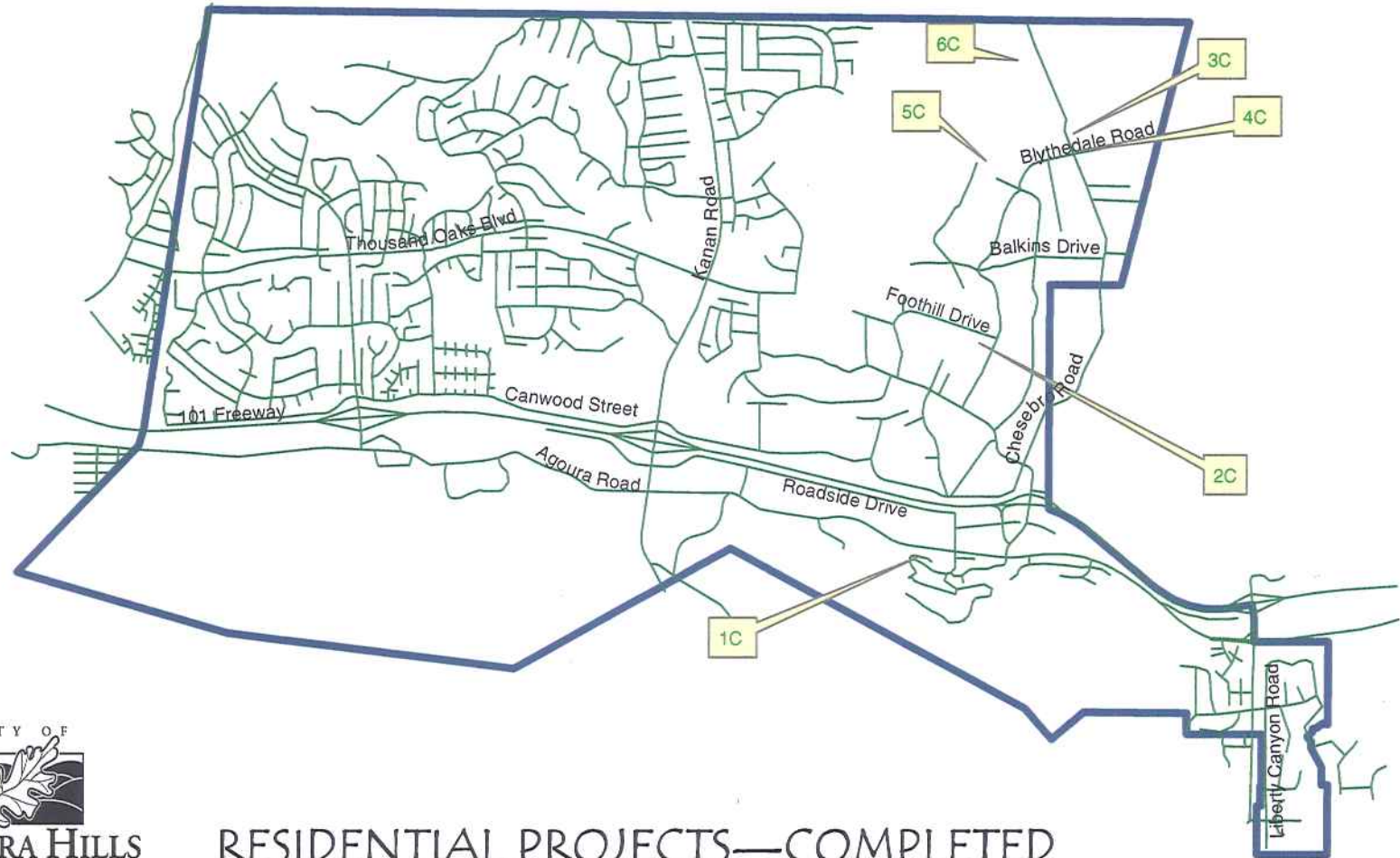
Map No.	Project Name	Case No.	Project Location	Parcel No.	Site Sqft.	Use Sqft.	Project Description	Env. Review
6C	Jonathan Shuken	07-CUP-012 and 07-OTP-025 (prior related case: 07-PAR-001)	6491 Chesebro Rd. (Lot 3 of Tr. 52396)	2055-029-003	1.46 ac. (63,597.6 sq.ft.)	8,196 sq.ft.	Construct a 2-story, single-family residence with a 5 car garage. Living area is 5,109 sq. ft.; garage area is 1,437 sq. ft.; porches are 1,650 sq. ft.	Catex

RESIDENTIAL PROJECTS COMPLETED TOTALS

	ACRES	SQ.FT.	# OF UNITS
Completed New Dwelling Units	4.32	17,680.00	3
Completed Room Additions	0.46	716.00	1
Other	6.67	3,024.00	2



City of Agoura Hills Development Summaries



CITY OF
AGGURA HILLS

RESIDENTIAL PROJECTS—COMPLETED

Second Quarter: June 2011