




REPORT TO CITY COUNCIL

DATE: JULY 8, 2015

TO: HONORABLE MAYOR AND MEMBERS OF THE CITY COUNCIL

FROM: GREG RAMIREZ, CITY MANAGER 

BY: NATHAN HAMBURGER, ASSISTANT CITY MANAGER 
DOUG HOOPER, PLANNING DIRECTOR 

SUBJECT: CONDUCT A PUBLIC HEARING AND ADOPT RESOLUTION NO. 15-1795 FINDING THE CITY TO BE IN CONFORMANCE WITH THE CONGESTION MANAGEMENT PROGRAM (CMP) AND ADOPTING THE CONGESTION MANAGEMENT PROGRAM LOCAL DEVELOPMENT REPORT (LDR)

The purpose of this item is for the City Council to conduct a public hearing and adopt a Resolution of Conformance with the Congestion Management Program (CMP) and Local Development Report (LDR), as requested by the Los Angeles County Metropolitan Transportation Authority (Metro). The State-mandated CMP became effective in 1990, with the approval of Proposition 111. Metro is responsible for preparing and monitoring local growth on the regional transportation system, and the CMP serves as a tool to link local land-use decisions with their impacts on regional transportation and air quality and develop a partnership among transportation decision makers on devising appropriate transportation solutions, which include all modes of travel for cities in Los Angeles County.

The Los Angeles County CMP addresses minimum levels of service for highway and roadway systems, performance measures for multimodal systems, transportation demand management strategies, impacts of land-use decisions on the regional transportation system, capital improvement programs, and a deficiency plan development. Cities can remain in compliance with the CMP by maintaining the use of a transportation demand management ordinance, continuing to implement the land use analysis program through the CEQA process, and reporting new development activity by submitting the Local Development Report (LDR).

The LDR must include the total number of new single-family and multi-family dwelling units and gross square-footage of all other non-residential development for which building permits were issued, as well as demolition or conversion of use producing a higher trip generation. During the June 1, 2014 to May 31, 2015 reporting period, the Building and Safety Department issued one building permit for a new single-family residence. No building permits were issued during the reporting period for the construction of new commercial buildings or additions to existing non-residential facilities.

The LDR also shows an adjustment to the number of new residential units previously reported to Metro in the past because 12 units of the 24-unit William Homes residential tracts on Agoura Road were counted twice. A copy of the LDR is attached.

The City continues implementing the Transportation Demand Management Ordinance and CEQA requirements by conducting land-use analyses as part of development review, as required by Metro. If a city is not in conformance with the program requirements, eligibility for Gas Tax Funds may be revoked until conformance is reached at the reporting period for subsequent years.

RECOMMENDATION

Staff recommends the City Council conduct a public hearing, and adopt Resolution No. 15-1795, finding the City to be in conformance with the 2010 Congestion Management Program, and adopting the CMP Local Development Report.

Attachments: Resolution No. 15-1795
Local Development Report

RESOLUTION NO. 15-1795

A RESOLUTION OF THE CITY COUNCIL OF THE CITY OF AGOURA HILLS, CALIFORNIA, FINDING THE CITY OF AGOURA HILLS TO BE IN CONFORMANCE WITH THE CONGESTION MANAGEMENT PROGRAM (CMP) AND ADOPTING THE CMP LOCAL DEVELOPMENT REPORT (LDR), IN ACCORDANCE WITH CALIFORNIA GOVERNMENT CODE SECTION 65089

WHEREAS, CMP statute requires the Los Angeles County Metropolitan Transportation Authority ("LACMTA"), acting as the Congestion Management Agency for Los Angeles County, to annually determine that the County and cities within the County are conforming to all CMP requirements; and

WHEREAS, LACMTA requires submittal of the CMP Local Development Report by September 1 of each year; and

WHEREAS, the City Council held a noticed public hearing on July 8, 2015, at 6:00 p.m. in the Council Chambers of City Hall, at 30001 Ladyface Court, Agoura Hills. Notice of the time, date, and location of the public hearing was duly given.

NOW, THEREFORE, THE CITY COUNCIL FOR THE CITY OF AGOURA HILLS DOES HEREBY RESOLVE AS FOLLOWS:

SECTION 1. That the City has taken all of the following actions, and that the City is in conformance with all applicable requirements of the 2010 CMP adopted by the LACMTA Board on October 28, 2010.

- A. The City has locally adopted and continues to implement a transportation demand management ordinance, consistent with the minimum requirements identified in the CMP Transportation Demand Management chapter.
- B. The City has locally adopted and continues to implement a land-use analysis program, consistent with the minimum requirements identified in the CMP Land Use Analysis Program chapter.
- C. The City has adopted a Local Development Report, attached hereto and made a part hereof, consistent with the requirements identified in the 2010 CMP. This report balances traffic congestion impacts, due to growth within the City, with transportation improvements, and demonstrates that the City is meeting its responsibilities under the Countywide Deficiency Plan, consistent with the LACMTA Board adopted 2003 Short Range Transportation Plan.

SECTION 2. That the City Clerk shall certify to the adoption of this Resolution and shall forward a copy of this Resolution to the Los Angeles County Metropolitan Transportation Authority.

PASSED, APPROVED, and ADOPTED this 8th day of July, 2015, by the following vote to wit:

AYES: (0)
NOES: (0)
ABSENT: (0)
ABSTAIN: (0)

Illece Buckley Weber, Mayor

ATTEST:

Kimberly M. Rodrigues, MMC, City Clerk

City of Agoura Hills
2015 CMP Local Development Report
Reporting Period: JUNE 1, 2014 - MAY 31, 2015

Date Prepared: June 18, 2015

Contact: Valerie Darbouze
 Phone Number: (818) 597-7328

**CONGESTION MANAGEMENT PROGRAM
 FOR LOS ANGELES COUNTY**

2015 DEFICIENCY PLAN SUMMARY

*** IMPORTANT: All "#value!" cells on this page are automatically calculated.
 Please do not enter data in these cells.**

DEVELOPMENT TOTALS

RESIDENTIAL DEVELOPMENT ACTIVITY

Dwelling Units

Single Family Residential	(11.00)
Multi-Family Residential	0.00
Group Quarters	0.00

COMMERCIAL DEVELOPMENT ACTIVITY

1,000 Net Sq.Ft.²

Commercial (less than 300,000 sq.ft.)	0.00
Commercial (300,000 sq.ft. or more)	0.00
Freestanding Eating & Drinking	0.00

NON-RETAIL DEVELOPMENT ACTIVITY

1,000 Net Sq.Ft.²

Lodging	0.00
Industrial	0.00
Office (less than 50,000 sq.ft.)	0.00
Office (50,000-299,999 sq.ft.)	0.00
Office (300,000 sq.ft. or more)	0.00
Medical	0.00
Government	0.00
Institutional/Educational	0.00
University (# of students)	0.00

OTHER DEVELOPMENT ACTIVITY

Daily Trips

ENTER IF APPLICABLE	0.00
ENTER IF APPLICABLE	0.00

EXEMPTED DEVELOPMENT TOTALS

Exempted Dwelling Units	0
Exempted Non-residential sq. ft. (in 1,000s)	0

City of Agoura Hills
2014 CMP Local Development Report
Reporting Period: JUNE 1, 2013 - MAY 31, 2014

Date Prepared: June 18, 2015

Enter data for all cells labeled "Enter." If there are no data for that category, enter "0."

PART 1: NEW DEVELOPMENT ACTIVITY

RESIDENTIAL DEVELOPMENT ACTIVITY

Category	Dwelling Units
Single Family Residential	1.00
Multi-Family Residential	0.00
Group Quarters	0.00

COMMERCIAL DEVELOPMENT ACTIVITY

Category	1,000 Gross Square Feet
Commercial (less than 300,000 sq.ft.)	0.00
Commercial (300,000 sq.ft. or more)	0.00
Freestanding Eating & Drinking	0.00

NON-RETAIL DEVELOPMENT ACTIVITY

Category	1,000 Gross Square Feet
Lodging	0.00
Industrial	0.00
Office (less than 50,000 sq.ft.)	0.00
Office (50,000-299,999 sq.ft.)	0.00
Office (300,000 sq.ft. or more)	0.00
Medical	0.00
Government	0.00
Institutional/Educational	0.00
University (# of students)	0.00

OTHER DEVELOPMENT ACTIVITY

Description (Attach additional sheets if necessary)	Daily Trips (Enter "0" if none)
ENTER IF APPLICABLE	0.00
ENTER IF APPLICABLE	0.00

City of Agoura Hills

Date Prepared: June 18, 2015

2015 CMP Local Development Report

Reporting Period: JUNE 1, 2014 - MAY 31, 2015

Enter data for all cells labeled "Enter." If there are no data for that category, enter "0."

PART 2: NEW DEVELOPMENT ADJUSTMENTS

IMPORTANT: Adjustments may be claimed only for 1) development permits that were both issued and revoked, expired or withdrawn during the reporting period, and 2) demolition of any structure with the reporting period.

RESIDENTIAL DEVELOPMENT ADJUSTMENTS

Category	Dwelling Units
Single Family Residential	12.00
Multi-Family Residential	0.00
Group Quarters	0.00

COMMERCIAL DEVELOPMENT ACTIVITY

Category	1,000 Gross Square Feet
Commercial (less than 300,000 sq.ft.)	0.00
Commercial (300,000 sq.ft. or more)	0.00
Freestanding Eating & Drinking	0.00

NON-RETAIL DEVELOPMENT ACTIVITY

Category	1,000 Gross Square Feet
Lodging	0.00
Industrial	0.00
Office (less than 50,000 sq.ft.)	0.00
Office (50,000-299,999 sq.ft.)	0.00
Office (300,000 sq.ft. or more)	0.00
Medical	0.00
Government	0.00
Institutional/Educational	0.00
University (# of students)	0.00

OTHER DEVELOPMENT ACTIVITY

Description (Attach additional sheets if necessary)	Daily Trips (Enter "0" if none)
ENTER IF APPLICABLE	0.00
ENTER IF APPLICABLE	0.00

City of Agoura Hills

Date Prepared: June 18, 2015

2015 CMP Local Development Report

Reporting Period: JUNE 1, 2014 - MAY 31, 2015

Enter data for all cells labeled "Enter." If there are no data for that category, enter "0."

**PART 3: EXEMPTED DEVELOPMENT ACTIVITY
(NOT INCLUDED IN NEW DEVELOPMENT ACTIVITY TOTALS)**

Low/Very Low Income Housing	<input type="text" value="0"/>	Dwelling Units
High Density Residential Near Rail Stations	<input type="text" value="0"/>	Dwelling Units
Mixed Use Developments Near Rail Stations	<input type="text" value="0"/>	1,000 Gross Square Feet
	<input type="text" value="0"/>	Dwelling Units
Development Agreements Entered into Prior to July 10, 1989	<input type="text" value="0"/>	1,000 Gross Square Feet
	<input type="text" value="0"/>	Dwelling Units
Reconstruction of Buildings Damaged due to "calamity"	<input type="text" value="0"/>	1,000 Gross Square Feet
	<input type="text" value="0"/>	Dwelling Units
Reconstruction of Buildings Damaged in Jan. 1994 Earthquake	<input type="text" value="0"/>	1,000 Gross Square Feet
	<input type="text" value="0"/>	Dwelling Units
Total Dwelling Units	<input type="text" value="0"/>	
Total Non-residential sq. ft. (in 1,000s)	<input type="text" value="0"/>	

Page 4

Exempted Development Definitions:

1. **Low/Very Low Income Housing:** As defined by the California Department of Housing and Community Development as follows:
 - Low-Income: equal to or less than 80% of the County median income, with adjustments for family size.
 - Very Low-Income: equal to or less than 50% of the County median income, with adjustments for family size.
2. **High Density Residential Near Rail Stations:** Development located within 1/4 mile of a fixed rail passenger station and that is equal to or greater than 120 percent of the maximum residential density allowed under the local general plan and zoning ordinance. A project providing a minimum of 75 dwelling units per acre is automatically considered high density.
3. **Mixed Uses Near Rail Stations:** Mixed-use development located within 1/4 mile of a fixed rail passenger station, if more than half of the land area, or floor area, of the mixed use development is used for high density residential housing.
4. **Development Agreements:** Projects that entered into a development agreement (as specified under Section 65864 of the California Government Code) with a local jurisdiction prior to July 10, 1989.
5. **Reconstruction or replacement of any residential or non-residential structure which is damaged or destroyed,** to the extent of > or = to 50% of its reasonable value, by fire, flood, earthquake or other similar calamity.
6. **Any project of a federal, state or county agency that is exempt from local jurisdiction zoning regulations and where the local jurisdiction is precluded from exercising any approval/disapproval authority.** These locally precluded projects do not have to be reported in the LDR.