

RESOLUTION NO. 05-1359

APPROVAL OF RESOLUTION NO. 05-1359, JOINT RESOLUTION OF THE BOARD OF SUPERVISORS OF THE COUNTY OF LOS ANGELES; THE BOARD OF DIRECTORS OF THE LOS ANGELES COUNTY WEST VECTOR CONTROL DISTRICT; THE BOARD OF DIRECTORS OF THE RESOURCE CONSERVATION DISTRICT OF SANTA MONICA MOUNTAINS; THE CITY COUNCIL OF THE CITY OF AGOURA HILLS; THE BOARD OF DIRECTORS OF THE LAS VIRGENES MUNICIPAL WATER DISTRICT; THE BOARD OF DIRECTORS OF THE LAS VIRGENES MUNICIPAL WATER DISTRICT IMPROVEMENT DISTRICT NO. 15 APPROVING AND ACCEPTING THE NEGOTIATED EXCHANGE OF PROPERTY TAX REVENUES RESULTING FROM ANNEXATION OF TRACT NO. 37246 TO COUNTY LIGHTING MAINTENANCE DISTRICT 10032

WHEREAS, pursuant to Section 99.01 of the Revenue and Taxation Code, prior to the effective date of any jurisdictional change that will result in a special district providing one or more services to an area where those services have not previously been provided by any local agency, the special district and each local agency that receives an apportionment of property tax revenue from the area must negotiate an exchange of property tax increment generated in the area subject to the jurisdictional change and attributable to those local agencies; and

WHEREAS, the Board of Supervisors of the County of Los Angeles, acting on behalf of the County of Los Angeles; the Los Angeles County Library, the Consolidated Fire Protection District of Los Angeles County; the Los Angeles County Flood Control Drainage Improvement District; and the Los Angeles County Flood Control District, the Board of Directors of the Los Angeles County West Vector Control District; the Board of Directors of the Resource Conservation District of the Santa Monica Mountains; the City Council of the City of Agoura Hills; the Board of Directors of the Las Virgenes Municipal Water District; and the Board of Directors of the Las Virgenes Municipal Water Improvement District No. 15 have determined that the amount of property tax revenue to be exchanged between their respective agencies as a result of the annexations identified as Tract No. 37246 to County Lighting Maintenance District 10032 is as set forth below.

NOW, THEREFORE, BE IT RESOLVED AS FOLLOWS:

1. The negotiated exchange of property tax revenues between the County of Los Angeles, County Library, Consolidated Fire Protection District, County Flood Control District; County West Vector Control District; Resource Conservation District of the Santa Monica Mountains; City of Agoura Hills; Las Virgenes Municipal Water District; and the Las Virgenes Municipal Water Improvement District No. 15 resulting from the annexation identified as Tract No. 37246 to the County Lighting Maintenance District 10032.

2. For fiscal years commencing on or after July 1, 2004, or the July 1 after the effective date of this jurisdictional change, whichever is later, the property tax revenue increment generated from the area within Tract No. 37246 (Tax Rate Area 10625) shall be allocated to the affected agencies as indicated on the attached Worksheets.

3. If at any time after the effective date of this Resolution, the calculations used herein to determine initial property tax transfers or the data used to perform those calculations are found to be incorrect, thus producing an improper or inaccurate property tax transfer, the property tax transfer shall be recalculated and the corrected transfer shall be implemented for the next fiscal year, and any amounts of property tax received in excess of that which is proper shall be refunded to the appropriate agency.

PASSED, APPROVED AND ADOPTED this 9th day of February 2005, by the following vote:

AYES:
NOES:
ABSTAIN:
ABSENT:

By: _____
Ed Corridori, Mayor

ATTEST:

Kimberly M. Rodrigues, City Clerk

I hereby certify that the foregoing document is a full, true, and correct copy of Resolution No. 05-1359 on file in the office of the City Clerk of the City of Agoura Hills, California.

Kimberly M. Rodrigues, City Clerk

Date

PROPERTY TAX TRANSFER RESOLUTION WORKSHEET
FISCAL YEAR 2004-2005

AUDITOR ACAFANO3



ANNEXATION TO: CO LIGHTING MAINT DIST NO 10032
 ACCOUNT NUMBER: 023.32
 TRA: 10625
 EFFECTIVE DATE: 07/01/2004
 ANNEXATION NUMBER: TR 37246
 PROJECT NAME: TRACT 37246
 DISTRICT SHARE: 0.012149764

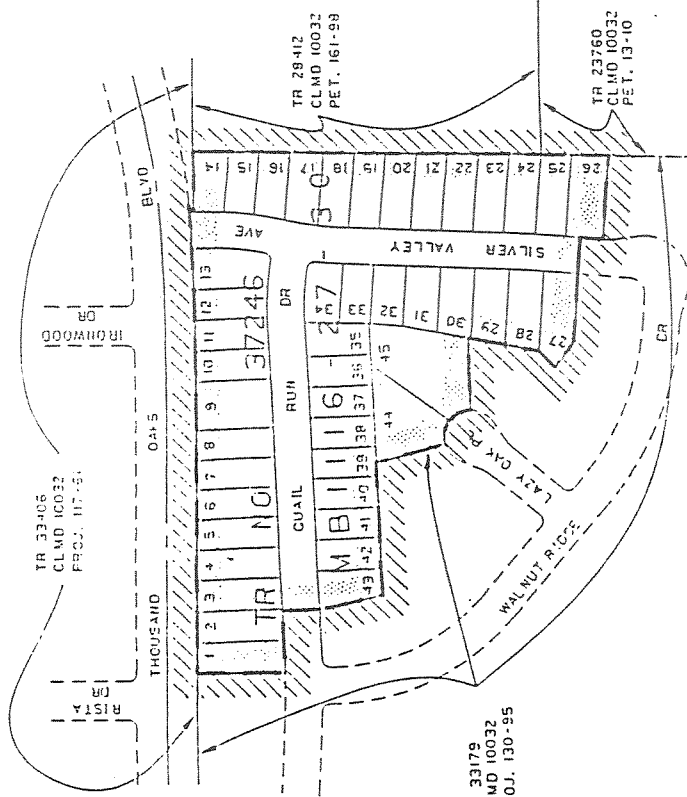
ACCOUNT #	TAXING AGENCY	CURRENT TAX SHARE	PERCENT	PROPOSED DIST SHARE	ALLOCATED SHARE	ADJUSTMENTS	NET SHARE
001.05	LOS ANGELES COUNTY GENERAL	0.268912597	26.8924 %	0.012149764	0.003267233	-0.003343692	0.265568905
001.20	L.A. COUNTY ACCUM CAP OUTLAY	0.000116437	0.0116 %	0.012149764	0.000001414	0.000000000	0.000116437
003.01	L A COUNTY LIBRARY	0.023973210	2.3973 %	0.012149764	0.000291268	-0.000291268	0.023681942
007.30	CONSOL. FIRE PRO.DIST.OF L.A.CO.	0.179016508	17.9016 %	0.012149764	0.002175008	-0.002175008	0.176841500
007.31	L A C FIRE-FFW	0.006176686	0.6176 %	0.012149764	0.000075045	0.000000000	0.006176686
030.10	L.A.CO.FL.CON.DR.IMP.DIST.MAINT.	0.001791223	0.1791 %	0.012149764	0.000021762	-0.000021762	0.001769461
030.70	LA CO FLOOD CONTROL MAINT	0.010136964	1.0136 %	0.012149764	0.000123161	-0.000123161	0.010013803
061.10	L A CO WEST VECTOR CONTROL DIST.	0.000252380	0.0252 %	0.012149764	0.000003066	-0.000003066	0.000249314
068.22	RCD OF THE SANTA MONICA MTNS	0.000765604	0.0765 %	0.012149764	0.000009301	-0.000009301	0.000756303
101.01	CITY-AGOURA HILS	0.058529964	5.8529 %	0.012149764	0.000711125	-0.000711125	0.057818839
363.05	LAS VIRGENES MUN WATER DISTRICT	0.000731309	0.0731 %	0.012149764	0.000008885	-0.000008885	0.000722424
363.16	LAS VIRGENES MUN W.DIS-IMP.D.#15	0.000216471	0.0216 %	0.012149764	0.000002630	-0.000002630	0.000213841
363.50	LAS VIRGENES MUN W.DIS-IMP.D.U-1	0.000000000	0.0000 %	0.012149764	0.000000000	0.000000000	0.000000000
400.00	EDUCATIONAL REV AUGMENTATION FD	0.070688919	7.0688 %	0.012149764	0.000858853	EXEMPT	0.070688919
400.01	EDUCATIONAL AUG FD IMPOUND	0.132914362	13.2914 %	0.012149764	0.001614878	EXEMPT	0.132914362
400.15	COUNTY SCHOOL SERVICES	0.001443908	0.1443 %	0.012149764	0.000017543	EXEMPT	0.001443908
400.21	CHILDREN'S INSTIL TUITION FUND	0.002865683	0.2865 %	0.012149764	0.000034817	EXEMPT	0.002865683
805.04	L.A.CITY COMMUNITY COLLEGE DIST	0.030814819	3.0814 %	0.012149764	0.000374392	EXEMPT	0.030814819
805.20	L.A.COMM.COLLE.CHILDREN'S CTR FD	0.000318615	0.0318 %	0.012149764	0.000003871	EXEMPT	0.000318615

ANNEXATION NUMBER: TR 37246 PROJECT NAME: TRACT 37246 TRA: 10625

ACCOUNT #	TAXING AGENCY	CURRENT TAX SHARE	PERCENT	PROPOSED DIST SHARE	ALLOCATED SHARE	ADJUSTMENTS	NET SHARE	
881.03	LAS VIRGENES UNIFIED SCHOOL DIST	0.202721982	20.2721 %	0.012149764	0.002463024	EXEMPT	0.202721982	
881.06	CO.SCH.SERV.FD.- LAS VIRGENES	0.007612359	0.7612 %	0.012149764	0.000092488	EXEMPT	0.007612359	
***023.32	CO LIGHTING MAINT DIST NO 10032	0.000000000	0.0000 %	0.012149764	0.000000000	0.000000000	0.006689898	
TOTAL:							1.000000000	1.000000000
							0.012149764	-0.006689898
							0.012149764	1.000000000

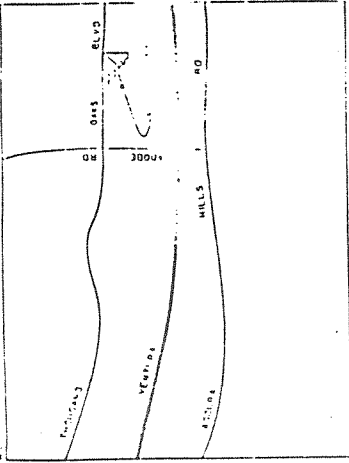
LEGEND

-  PROPOSED ANNEXATION BOUNDARY
-  EXISTING CLMD BOUNDARY



PROPOSED ANNEXATION TO
COUNTY LIGHTING DISTRICT
10032 AND COUNTY LIGHTING
DISTRICT LLA-1
AGOURA HILLS ZONE

REF : AMB 2053



VICINITY MAP
NOT TO SCALE



0' 100' 200' 300' 400'

TRA
10625

TR 37246

LOS ANGELES COUNTY DEPARTMENT OF PUBLIC WORKS
TRAFFIC AND LIGHTING DIVISION

CLMD 10032
PROJ. 334-129

DATE: 6/27/18
SCALE: 1"=200'
AF: E57-J5
APPROVED: [Signature]
DATE: 6/27/18
BY: [Signature]