




CITY OF AGOURA HILLS ZONING MAP

Legend

-  City Limits
-  County Boundary
-  Parcels
-  Very Low-Residential (<2du/ac) (RV)
-  Low Density-Residential (1-2 du/a.) (RL)
-  Single Family-Residential (2-6 du/ac) (RS)
-  Medium Density Residential (6-15 du/ac) (RM)
-  High Density-Residential (15-25 du/ac) (RH)
-  Commercial Shopping Center (CS)
-  Commercial Retail/Service (CRS)
-  Commercial Recreational (CR)
-  Commercial Neighborhood (CN)
-  Commercial Shopping Center - Mixed Use (CS-MU)
-  Business Park Office Retail (BP-OR)
-  Business Park-Manufacturing (BP-M)
-  Planned Office and Manufacturing (POM)
-  School (SH)
-  Open Water (OW)
-  Utility (U)
-  Local Park (P)
-  Restricted Open Space (OS-R)
-  Open Space - Deed Restricted (OS-DR)
-  Specific Plan (SP)
-  PD (Refer to Ladyface Mountain Specific Plan)
-  PD (Refer to Agoura Village Specific Plan)
-  Affordable Housing Overlay (AH)

Westlake Village

LOS ANGELES COUNTY

101

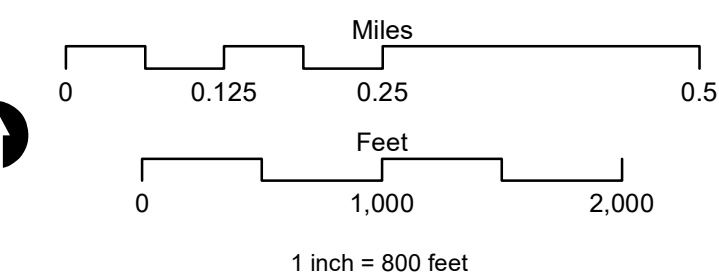
101

Ladyface Mountain Specific Plan

Agoura Village Specific Plan



Date Revised: September 8, 2021
Revised by Willdan Engineering



Kanan Road

Santa Monica Mountains National Recreation Area

LOS ANGELES COUNTY

Country Glen Rd

Liberty Canyon Rd