



BEGINNING IN SPRING 2024

CONSTRUCTION NOTICE



Highway  (Ventura Freeway) in Agoura Hills will be closed at night with a detour on Agoura Road

WHAT'S HAPPENING

On U.S. Highway 101, all lanes will be closed **in one direction** each night for five hours starting at 11:59 p.m. Monday through Friday for construction of the Wallis Annenberg Wildlife Crossing. The schedule is subject to change due to weather or operational reasons.

WHERE

Highway 101 will be closed in Agoura Hills between Liberty Canyon Road and Chesebro Road.

WHEN



The starting date for these closures will be announced soon. Closures will occur on Monday through Friday nights for several weeks. Each night, only one direction will be completely closed - lanes in the opposite direction will stay open for traffic.

WHY


These closures are for the safety of the public while crews place girders over the freeway to construct the Wallis Annenberg Wildlife Crossing, a vegetated bridge across Highway 101 to reconnect wildlife habitat. It will be the largest wildlife crossing of its kind.

LOCAL STREET DETOUR


(See Freeway Detour on Page 2 - Recommended for trucks and all other vehicles to avoid delay)

 **5-HOUR FULL CLOSURE** 


Northbound 101 Closed
Starting at 11:59 PM • Monday - Friday
Opens at 5 AM (Later on weekends)
Southbound 101 open all night.



Map details: Shows Highway 101 running north-south. A red dashed line indicates the closure area between Liberty Canyon Rd and Chesebro Rd. A green line shows the detour route: 101 north to Palo Comado Canyon Rd, east to Chesebro Rd, south to Agoura Rd, east to Liberty Canyon Rd, and north back to 101. Labels include Palo Comado Canyon, Wallis Annenberg Wildlife Crossing Construction Site, Saratoga Ranch, Agoura Hills, and Calabasas.

 **5-HOUR FULL CLOSURE** 

Southbound 101 Closed
Starting at 11:59 PM • Monday - Friday
Opens at 5 AM (Later on weekends)
Northbound 101 open all night.



Map details: Shows Highway 101 running north-south. A red dashed line indicates the closure area between Liberty Canyon Rd and Chesebro Rd. A blue line shows the detour route: 101 south to Chesebro Rd, east to Agoura Rd, north to Liberty Canyon Rd, and east back to 101. Labels include Palo Comado Canyon, Wallis Annenberg Wildlife Crossing Construction Site, Saratoga Ranch, Agoura Hills, and Calabasas.

Some freeway lanes may begin closing as early as 7 p.m. Complete closure (all lanes) will start at 11:59 p.m. All lanes will be open by 5 a.m. (except Saturdays). Times and dates are subject to change.

LOCAL DETOUR:

A detour on local streets will be provided via Agoura Road, Liberty Canyon Road, and Chesebro/Palo Comado Canyon Road. Signs will show the route for motorists.

See the two maps, above.

OTHER ROUTE OPTIONS:

Please see the all-freeway detour on Page 2 (highly recommended). Also, motorists may consider using other routes such as State Route 126 to avoid the closure area. Before starting your travel, please check current highway closures at QuickMap.dot.ca.gov



BEGINNING IN SPRING 2024

CONSTRUCTION NOTICE



Highway  (Ventura Freeway) in Agoura Hills will be closed at night with a detour on Agoura Road

ALL-FREEWAY DETOUR

Highly recommended for trucks and all vehicles to avoid delay



FREEWAY DETOUR:

When northbound 101 is closed, motorists going from Los Angeles to Ventura County can bypass the closure by going north on I-405, west on the 118 freeway, and south on the 23 freeway to northbound 101 in Thousand Oaks. Reverse this route when southbound 101 is closed.

MORE INFORMATION

Caltrans posts updates about scheduled closures on X (formerly Twitter) at twitter.com/CaltransDist7.

To receive free weekly emails from Caltrans giving updates on closures and construction activities, send your email address to michael.comeaux@dot.ca.gov or call (213) 897-9372.

Information about the project is available at these websites:

<https://101wildlifecrossing.org> and <https://dot.ca.gov/caltrans-near-me/district-7/district-7-projects/d7-101-annenber-wildlife-crossing>

The schedule is subject to change due to weather or operational reasons. To check current highway closures anytime 24/7, use the free Caltrans online service at [QuickMap.dot.ca.gov](https://www.quickmap.dot.ca.gov) or call 1-800-427-7623.

Have A Question? Please call or text Caltrans at (213) 500-5840.