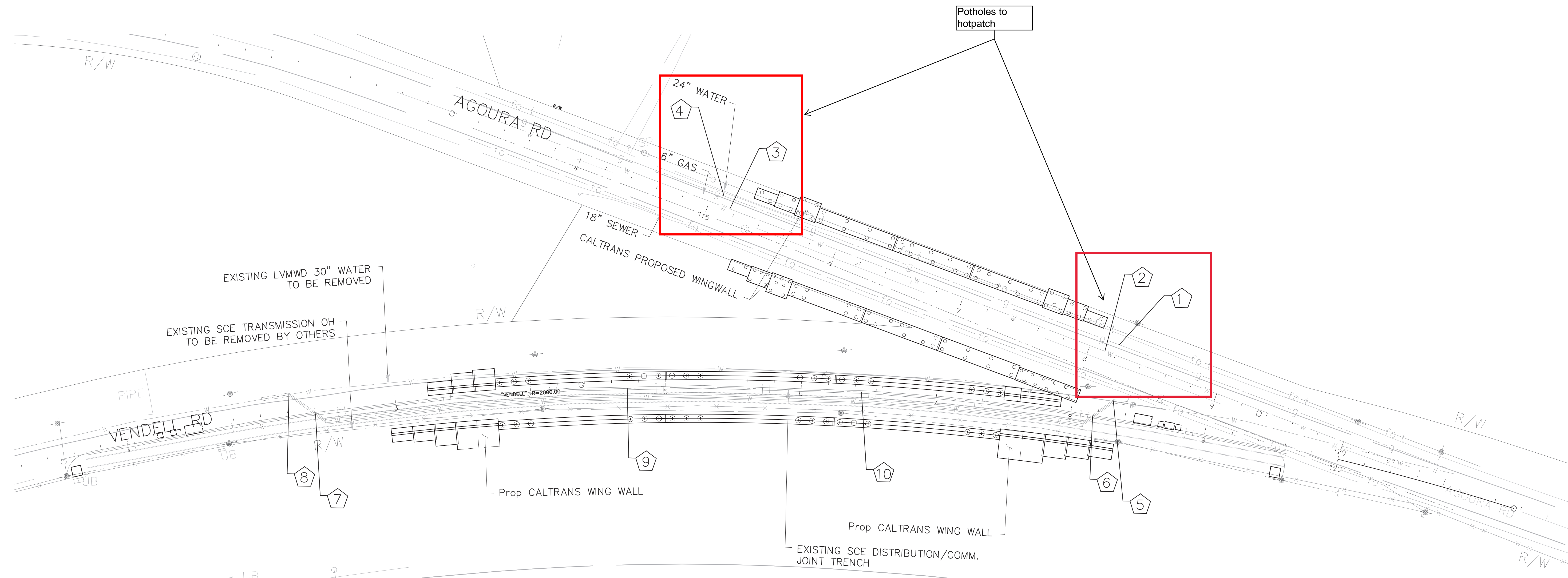
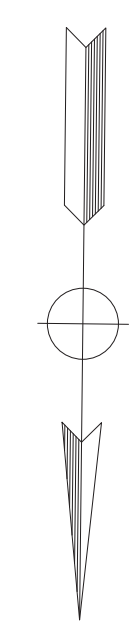


Dist	COUNTY	ROUTE	POST MILES TOTAL PROJECT	SHEET No.	TOTAL SHEETS
07	LA	101	32.8/33.8		

REGISTERED CIVIL ENGINEER	DATE
PLANS APPROVAL DATE	

THE STATE OF CALIFORNIA OR ITS OFFICERS OR AGENTS SHALL NOT BE RESPONSIBLE FOR THE ACCURACY OR COMPLETENESS OF SCANNED COPIES OF THIS PLAN SHEET.

HNTB CORPORATION 777 S. FIGUEROA ST, #2300 LOS ANGELES, CA 90071	CALTRANS D7 100 S MAIN STREET LOS ANGELES, CA 90012
--	---



STATE OF CALIFORNIA - DEPARTMENT OF TRANSPORTATION
 UTILITIES
 CONSULTANT FUNCTIONAL SUPERVISOR: YOGA CHANDRAN
 CALCULATED-DESIGNED BY: STANLEY YU
 CHECKED BY: SEAN PAUL SILOS
 REVISED BY: DATE REVISED

LVMWD VENDELL / AGOURA POTHOLE PLAN

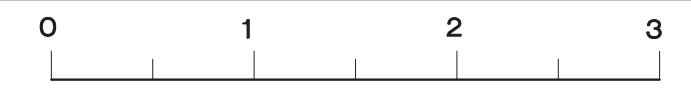
UTILITY PLAN SCALE: 1" = 50'

THIS PLAN TO BE USED FOR UTILITY INFORMATION ONLY

BORDER LAST REVISED 7/2/2010

USERNAME -> \$USER
DGN FILE -> \$REQUEST

RELATIVE BORDER SCALE IS IN INCHES



UNIT 0000

PROJECT NUMBER + PHASE

07220001891

DATE PLOTTED -> \$DATE
TIME PLOTTED -> \$TIME
LAST REVISION 00-00-00