

PROJECT NUMBER  
SCA5226P1

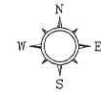
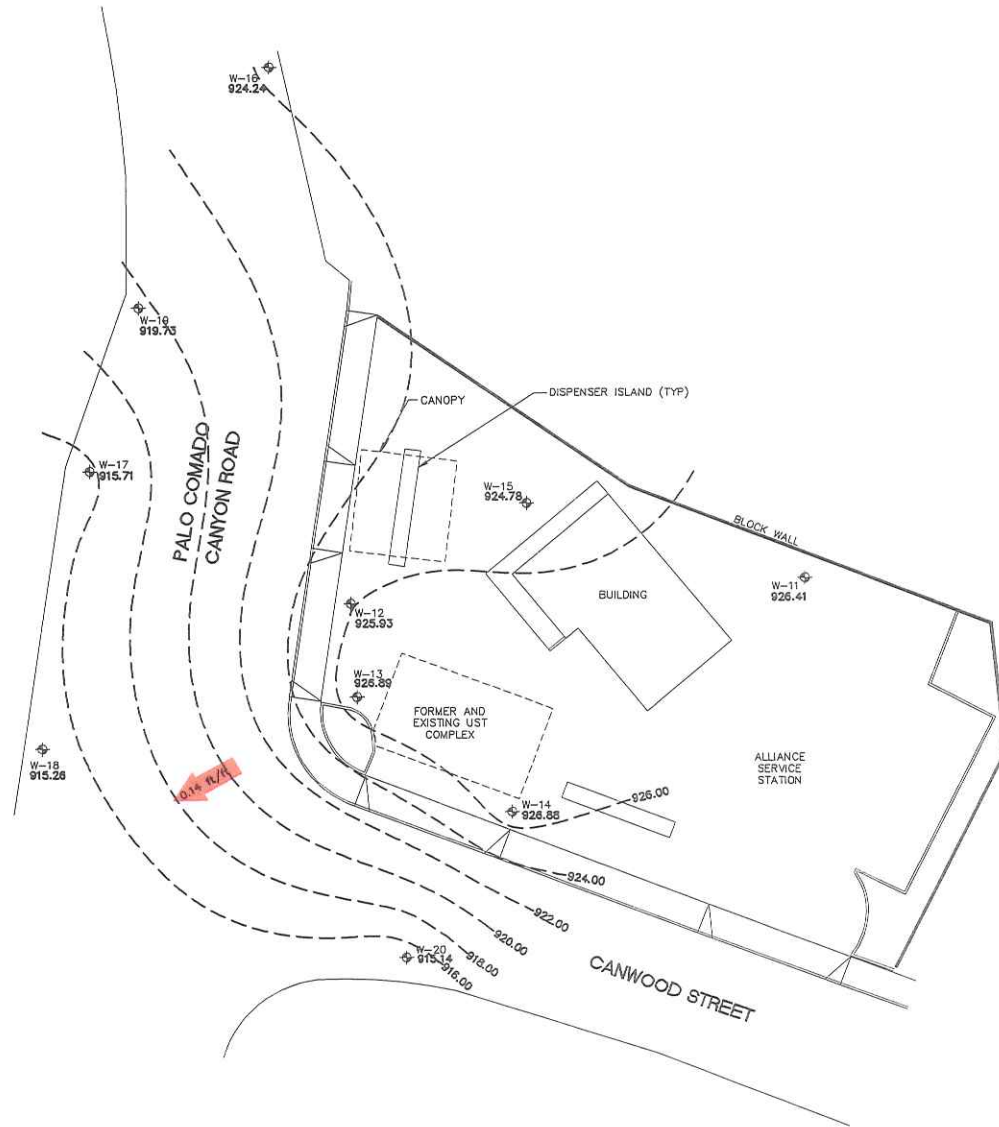
APPROVED BY

CHECKED BY

DRAWN BY  
ICD  
04/26/08

30  
15  
0  
SCALE IN FEET

FILENAME: SCA5226P1\_08Q2.DWG\FIG2\_GWCONTOURS



**LEGEND**

- MW-1 GROUNDWATER MONITORING WELL LOCATION AND DESIGNATION
- 926.41 GROUNDWATER ELEVATION IN FEET ABOVE MEAN SEA LEVEL (Ft/MSL)
- 926.00 GROUNDWATER CONTOUR IN FEET ABOVE MEAN SEA LEVEL (Ft/MSL)  
CONTOUR INTERVAL=2.0 FEET
- 0.14 ft/ft APPROXIMATE GROUNDWATER GRADIENT DIRECTION (ft/ft)



SHELL OIL PRODUCTS US  
FORMER SHELL SERVICE STATION  
AGOURA HILLS, CALIFORNIA

**FIGURE 6**

**GROUNDWATER ELEVATION CONTOUR MAP**  
04/03/08

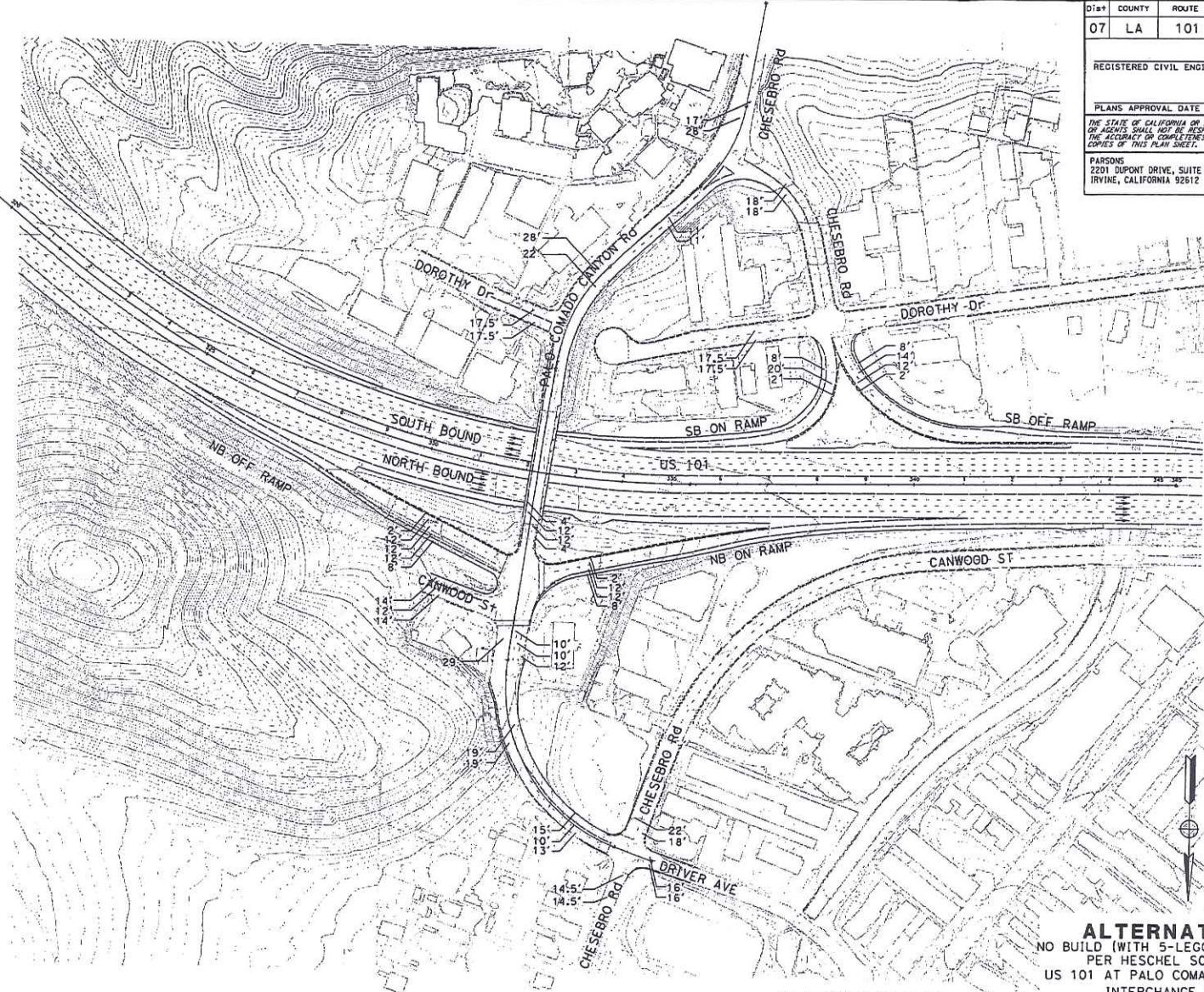
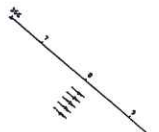
5226 PALO COMADO CANYON ROAD  
AGOURA HILLS, CALIFORNIA



**Appendix A**  
**Proposed Project Site Plans**



STATE OF CALIFORNIA - DEPARTMENT OF TRANSPORTATION  
**St. Catrans**  
 CONSULTANT FUNCTIONAL SUPERVISOR  
 CALCULATED-DESIGNED BY  
 CHECKED BY  
 REVISED BY  
 DATE REVISED



DIST	COUNTY	ROUTE	POST MILES TOTAL PROJECT	SHEET TOTAL SHEETS
07	LA	101	33.0/34.4	

REGISTERED CIVIL ENGINEER DATE \_\_\_\_\_

PLANS APPROVAL DATE \_\_\_\_\_

THE STATE OF CALIFORNIA ON ITS OFFICERS OF AGENTS SHALL NOT BE RESPONSIBLE FOR THE ACCURACY OR COMPLETENESS OF ELECTRONIC COPIES OF THIS PLAN SHEET.


PARSONS  
 2201 DUPONT DRIVE, SUITE 200  
 IRVINE, CALIFORNIA 92612

CITY OF AGOURA HILLS  
 30001 LADYFACE COURT,  
 AGOURA HILLS, CALIFORNIA 91301

**ALTERNATIVE 1**  
 NO BUILD (WITH 5-LEGGED INTERSECTION PER HESCHEL SCHOOL PLAN)  
 US 101 AT PALO COMADO CANYON ROAD INTERCHANGE PROJECT  
 SCALE: 1" = 100'

ALL DIMENSIONS ARE IN FEET UNLESS OTHERWISE SHOWN

BORDER LAST REVISED 3/1/2007



RELATIVE BORDER SCALE 15 IN INCHES  
 USERNAME => p0032249  
 DDM FILE => H:\646828\_US101\_CHESEBRO\REF\411-nobuild\_14.dgn

CU 00000 EA 25720K

LIST ENCLURE DATE PLOTTED => 2/19/2009  
 00-00-00 TIME PLOTTED => 0:00:25 AM



STATE OF CALIFORNIA - DEPARTMENT OF TRANSPORTATION  
**Stantec**  
 CONSULTANT FUNCTIONAL SUPERVISOR  
 CALCULATED-DESIGNED BY  
 CHECKED BY  
 REVISED BY  
 DATE REVISED

MANDATORY DESIGN EXCEPTIONS				
#	HDM	DESCRIPTION	STANDARD	PROPOSED
M1	HDM 804.3(3)	LOCATION OF RAMP INTERSECTIONS	300'	212'
M2	HDM 809.2(1)	VERTICAL CLEARANCE	16.5' or less	15.0' or less
M3	HDM 202.2	STANDARDS FOR SUPERELEVATION	850, 70'	e = 0.32

ADVISORY DESIGN EXCEPTIONS				
#	HDM	DESCRIPTION	STANDARD	PROPOSED
A1	HDM 202.5	SUPERELEVATION TRANSITION	1% PER 250'	5% PER 100' MAX
A2	HDM 504.3(3)	LOCATION OF RAMP INTERSECTIONS	500'	242'

DIST	COUNTY	ROUTE	POST MILES TOTAL PROJECT	SHEET No.	TOTAL SHEETS
07	LA	101	33.0/34.4		


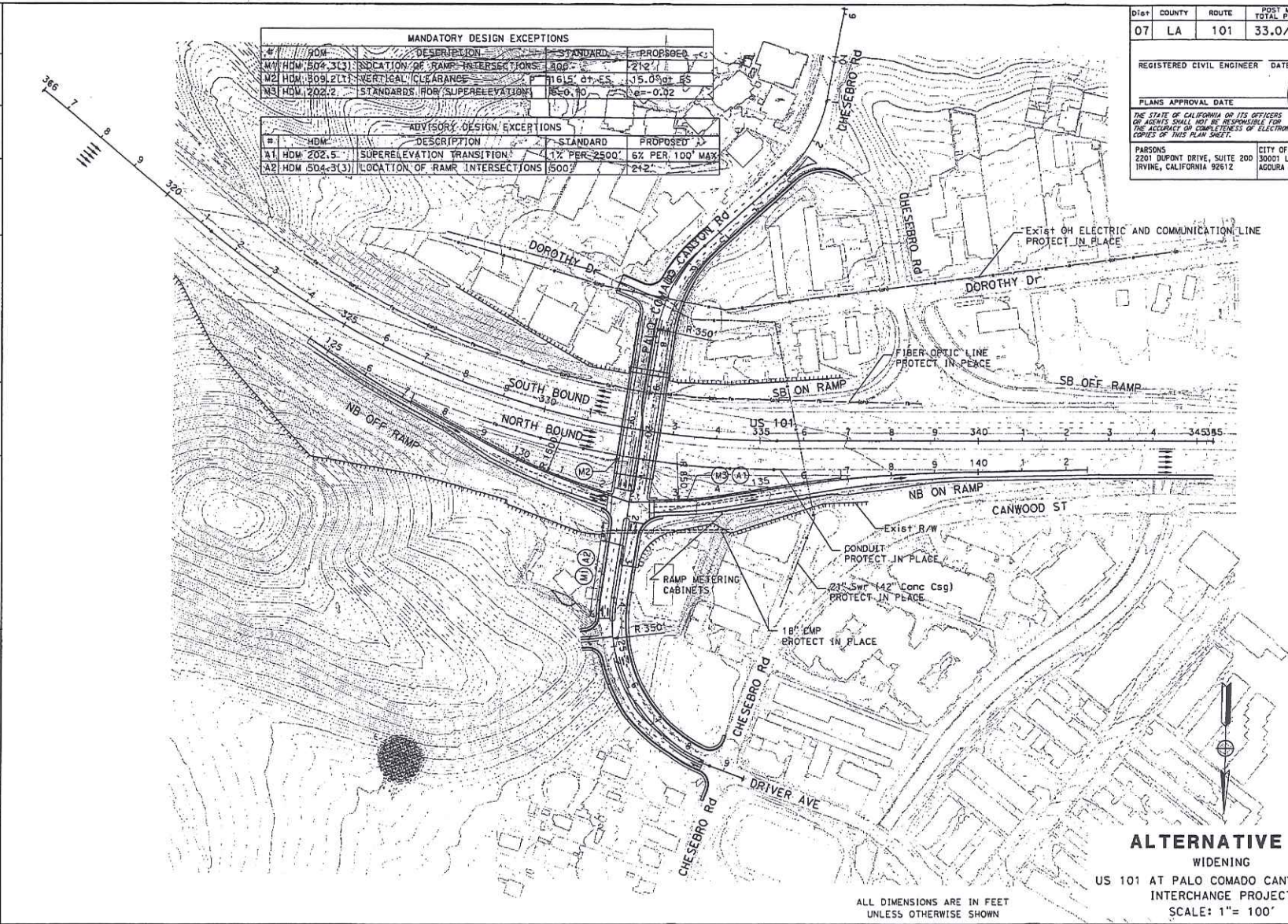
REGISTERED CIVIL ENGINEER DATE \_\_\_\_\_

PLANS APPROVAL DATE \_\_\_\_\_

THE STATE OF CALIFORNIA OR ITS OFFICERS OF AGENTS SHALL NOT BE RESPONSIBLE FOR THE ACCURACY OR COMPLETENESS OF ELECTRONIC COPIES OF THIS PLAN SHEET.

PARSONS  
 2201 DUPONT DRIVE, SUITE 200  
 IRVINE, CALIFORNIA 92612

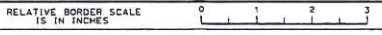
CITY OF AGOURA HILLS  
 30001 LADYFACE COURT,  
 AGOURA HILLS, CALIFORNIA 91301

**ALTERNATIVE 2**  
 WIDENING  
 US 101 AT PALO COMADO CANYON ROAD  
 INTERCHANGE PROJECT  
 SCALE: 1" = 100'

ALL DIMENSIONS ARE IN FEET  
 UNLESS OTHERWISE SHOWN

BORDER LAST REVISED 3/1/2007



USERNAME => p0032249  
 DGN FILE => H:\646928\_US101\_CHEESEBRO\REF\A11-1a-71-408.dgn

CU 00000

EA 25720K

PLOTTED DATE PLOTTED # 2/19/2009  
 PLOTTED TIME PLOTTED # 9:51:23 AM



STATE OF CALIFORNIA - DEPARTMENT OF TRANSPORTATION  
**Caltrans**

REVISOR: [ ]  
 DATE: [ ]

CALCULATED-DESIGNED BY: [ ]  
 CHECKED BY: [ ]

CONSULTANT FUNCTIONAL SUPERVISOR: [ ]

MANDATORY DESIGN EXCEPTIONS			
#	HDM	DESCRIPTION	PROPOSED
M1	HDM 504.3(3)	LOCATION OF RAMP INTERSECTIONS	226' < 226'
M2	HDM 509.2(1)	VERTICAL CLEARANCE	16.5' at ES, 15.0' at BS, 1
M3	HDM 502.2	STANDARDS FOR SUPERELEVATION	NB OFF-RAMP e=0.12, NB OFF-RAMP e=0.03, NB ON-RAMP e=0.10, NB ON-RAMP e=0.02
ADVISORY DESIGN EXCEPTIONS			
#	HDM	DESCRIPTION	PROPOSED
A1	HDM 502.5	SUPERELEVATION TRANSITION	12% PER 2500', 6% PER 100' MAX
A2	HDM 502.2	POTENTIAL OF WRONG-WAY MOVEMENT	
A3	HDM 504.3(3)	LOCATION OF RAMP INTERSECTIONS	1500'
A4	HDM 504.8	ACCESS CONTROL	212'

DIST	COUNTY	ROUTE	POST MILES TOTAL PROJECT	SHEET No.	TOTAL SHEETS
07	LA	101	33.0/34.4		

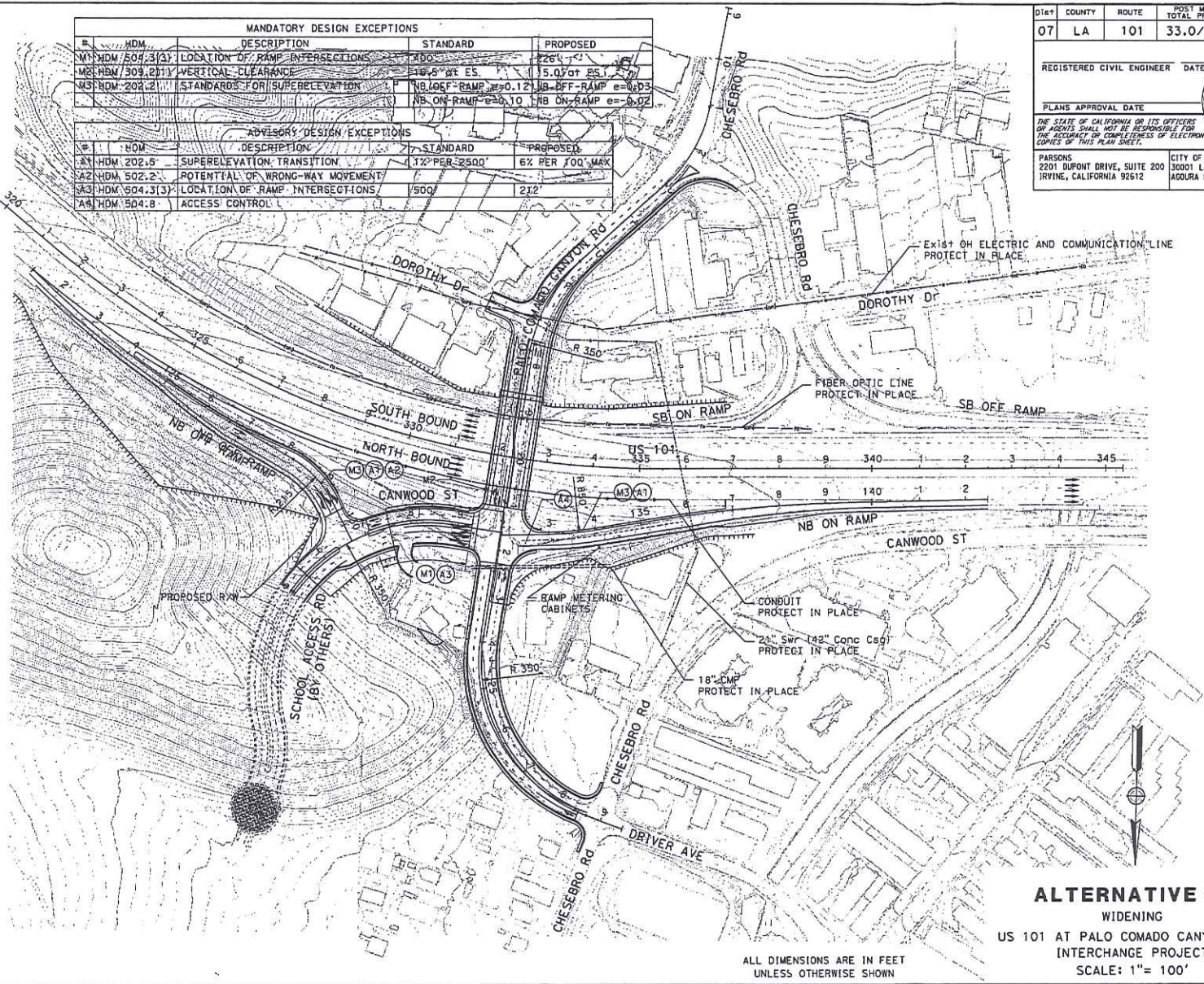
REGISTERED CIVIL ENGINEER DATE

PLANS APPROVAL DATE

THE STATE OF CALIFORNIA OR ITS OFFICERS OR AGENTS SHALL NOT BE RESPONSIBLE FOR THE ACCURACY OR COMPLETENESS OF ELECTRONIC COPIES OF THIS PLAN SHEET.

PARSONS  
 2201 DUPONT DRIVE, SUITE 200  
 IRVINE, CALIFORNIA 92612

CITY OF AGOURA HILLS  
 30001 LADYFACE COURT,  
 AGOURA HILLS, CALIFORNIA 91301



**ALTERNATIVE 3&3A**  
 WIDENING  
 US 101 AT PALO COMADO CANYON ROAD  
 INTERCHANGE PROJECT  
 SCALE: 1"= 100'


ALL DIMENSIONS ARE IN FEET  
 UNLESS OTHERWISE SHOWN

**Appendix B**  
**Photographs of Project Site and Vicinity**





#1 Arco Station located at the corner of Palo Comado Canyon Road and Canwood Street, north of U.S. 101.



#2 Looking southwest – view of intersection of Canwood Street and Palo Comado Canyon Road. The northbound off-ramp for Chesebro Road is visible on the left edge of the photo.





#3 Looking south along Palo Comado Canyon Road – note the proximity of the pumps to Palo Comado Canyon Road..



#4 Looking northwest – the maintenance shop has moved to another location.




#5 Note the pole-top transformers along Palo Comado Canyon Road.




#6 At the Arco station, car that look abandoned since the maintenance shop is no longer open..





#7 Groundwater Monitoring Well #20 for 5226 Palo Comado Canyon Road. This well is in Canwood Street and will be directly affected by the proposed project.



#8 Groundwater Monitoring Well #14 for 5226 Palo Comado Canyon Road. This monitoring well is on the property and not in the road. This well may be affected depending on right-of-way requirements.




#9 Groundwater Monitoring Well #11 at 5226 Palo Comado Canyon Road. This monitoring well is located along the back of the property and should not be affected by the proposed project. Note the trash piled on the property..



#10 View of Chevron Station at 5221 Palo Comado Canyon Road.





#11 Looking northeast from back corner of 5221 Palo Comado Canyon Road. This site has been extensively surveyed for soil contamination as a result of gasoline being discharged from an underground storage tank.



#12 The only groundwater monitoring well located at 5221 Palo Comado Canyon Road. This monitoring well will not be affected by the proposed project.



#17 Some of the automotive related commercial businesses located west of Palo Comado Canyon Road, south of U.S. 101, along the south side of Dorothy Drive.



#18 The concrete lined wash north of U.S. 101 and west of Chesebro Road.



**Appendix C**  
**Environmental Database Report**

*TRACK > INFO SERVICES, LLC*

# **Environmental FirstSearch™ Report**

Target Property: Chesebro Interchange

**5325 CHESEBRO ROAD**

**AGOURA HILLS CA 91301**

Job Number: 6469285001

**PREPARED FOR:**

Parsons

100 W. Walnut Street

Pasadena, CA 91124

06-13-08



*Tel: (866) 664-9981*

*Fax: (818) 249-4227*



## Environmental FirstSearch Search Summary Report

**Target Site:** 5325 CHESEBRO ROAD  
AGOURA HILLS CA 91301

### FirstSearch Summary

Database	Sel	Updated	Radius	Site	1/8	1/4	1/2	1/2>	ZIP	TOTALS
NPL	Y	04-07-08	1.00	0	0	0	0	0	0	0
NPL Delisted	Y	04-07-08	0.50	0	0	0	0	-	0	0
CERCLIS	Y	04-22-08	0.50	0	0	0	0	-	0	0
NFRAP	Y	04-22-08	0.50	0	0	0	0	-	0	0
RCRA COR ACT	Y	04-01-08	1.00	0	0	0	0	0	0	0
RCRA TSD	Y	04-01-08	0.50	0	0	0	0	-	0	0
RCRA GEN	Y	04-01-08	0.25	0	3	0	-	-	1	4
RCRA NLR	Y	04-01-08	0.12	0	2	-	-	-	0	2
Federal IC / EC	Y	04-01-08	0.50	0	0	0	0	-	0	0
ERNS	Y	04-22-08	0.12	0	1	-	-	-	1	2
Tribal Lands	Y	12-01-05	1.00	0	0	0	0	0	0	0
State/Tribal Sites	Y	08-08-07	1.00	0	0	0	0	0	0	0
State Spills 90	Y	11-06-07	0.12	0	0	-	-	-	0	0
State/Tribal SWL	Y	04-09-08	0.50	0	0	0	0	-	0	0
State/Tribal LUST	Y	04-11-08	0.50	0	2	1	1	-	1	5
State/Tribal UST/AST	Y	01-03-07	0.25	4	6	0	-	-	0	10
State/Tribal EC	Y	NA	0.50	0	0	0	0	-	0	0
State/Tribal IC	Y	04-27-07	0.25	0	0	0	-	-	0	0
State/Tribal VCP	Y	08-15-06	0.50	0	0	0	0	-	0	0
State/Tribal Brownfields	Y	08-08-07	0.50	0	0	0	0	-	0	0
State Permits	Y	04-16-08	0.25	2	10	4	-	-	2	18
State Other	Y	08-08-07	0.25	0	0	0	-	-	0	0
FI Map Coverage	Y	04-14-08	0.12	0	0	-	-	-	0	0
- TOTALS -				6	24	5	1	0	5	41

#### Notice of Disclaimer

Due to the limitations, constraints, inaccuracies and incompleteness of government information and computer mapping data currently available to TRACK Info Services, certain conventions have been utilized in preparing the locations of all federal, state and local agency sites residing in TRACK Info Services's databases. All EPA NPL and state landfill sites are depicted by a rectangle approximating their location and size. The boundaries of the rectangles represent the eastern and western most longitudes; the northern and southern most latitudes. As such, the mapped areas may exceed the actual areas and do not represent the actual boundaries of these properties. All other sites are depicted by a point representing their approximate address location and make no attempt to represent the actual areas of the associated property. Actual boundaries and locations of individual properties can be found in the files residing at the agency responsible for such information.

#### Waiver of Liability

Although TRACK Info Services uses its best efforts to research the actual location of each site, TRACK Info Services does not and can not warrant the accuracy of these sites with regard to exact location and size. All authorized users of TRACK Info Services's services proceeding are signifying an understanding of TRACK Info Services's searching and mapping conventions, and agree to waive any and all liability claims associated with search and map results showing incomplete and or inaccurate site locations.

**Environmental FirstSearch  
Site Information Report**

**Request Date:** 06-13-08  
**Requestor Name:** Angela Schnapp  
**Standard:** AAI

**Search Type:** AREA  
 0.02 sq mile(s)  
**Job Number:** 6469285001  
 Filtered Report

**Target Site:** 5325 CHESEBRO ROAD  
 AGOURA HILLS CA 91301

*Demographics*

<b>Sites:</b> 41	<b>Non-Geocoded:</b> 5	<b>Population:</b> NA
<b>Radon:</b> NA		

*Site Location*

	<u>Degrees (Decimal)</u>	<u>Degrees (Min/Sec)</u>	<u>UTMs</u>
<b>Longitude:</b>	-118.73872	-118:44:19	<b>Easting:</b> 339690.14
<b>Latitude:</b>	34.143214	34:8:36	<b>Northing:</b> 3779206.013
			<b>Zone:</b> 11

*Comment*

<b>Comment:</b>
-----------------

*Additional Requests/Services*

<b>Adjacent ZIP Codes:</b> 0 Mile(s)	<b>Services:</b>																																		
<table border="1"> <thead> <tr> <th>ZIP Code</th> <th>City Name</th> <th>ST</th> <th>Dist/Dir</th> <th>Sel</th> </tr> </thead> <tbody> <tr> <td> </td> <td> </td> <td> </td> <td> </td> <td> </td> </tr> </tbody> </table>	ZIP Code	City Name	ST	Dist/Dir	Sel						<table border="1"> <thead> <tr> <th></th> <th>Requested?</th> <th>Date</th> </tr> </thead> <tbody> <tr> <td>Sanborns</td> <td>No</td> <td></td> </tr> <tr> <td>Aerial Photographs</td> <td>Yes</td> <td>06-13-08</td> </tr> <tr> <td>Historical Topos</td> <td>Yes</td> <td>06-13-08</td> </tr> <tr> <td>City Directories</td> <td>No</td> <td></td> </tr> <tr> <td>Title Search/Env Liens</td> <td>No</td> <td></td> </tr> <tr> <td>Municipal Reports</td> <td>No</td> <td></td> </tr> <tr> <td>Online Topos</td> <td>No</td> <td></td> </tr> </tbody> </table>		Requested?	Date	Sanborns	No		Aerial Photographs	Yes	06-13-08	Historical Topos	Yes	06-13-08	City Directories	No		Title Search/Env Liens	No		Municipal Reports	No		Online Topos	No	
ZIP Code	City Name	ST	Dist/Dir	Sel																															
	Requested?	Date																																	
Sanborns	No																																		
Aerial Photographs	Yes	06-13-08																																	
Historical Topos	Yes	06-13-08																																	
City Directories	No																																		
Title Search/Env Liens	No																																		
Municipal Reports	No																																		
Online Topos	No																																		



## Environmental FirstSearch Sites Summary Report

**Target Property:** 5325 CHESEBRO ROAD  
AGOURA HILLS CA 91301

**JOB:** 6469285001

**TOTAL:** 41      **GEOCODED:** 36      **NON GEOCODED:** 5      **SELECTED:** 0

Page No.	DB Type	Site Name/ID/Status	Address	Dist/Dir	Map ID
1	PERMITS	U-HAUL CO OF CALIFORNIA INC CAD982012981/ACTIVE	28650 CANWOOD ST AGOURA HILLS CA 91301	0.00 --	1
1	PERMITS	AGOURA HILLS TEXACO INC CAL000254174/ACTIVE	5226 PALO COMADO CANYON RD AGOURA CA 91301	0.00 --	2
2	UST	AGOURA HILLS TEXACO LACO005714	5226 N PALO COMADO CANYON R AGOURA HILLS CA 91301	0.00 --	3
12	UST	BALDEEP S BHULLAR CHEVRON LACO010053	5221 N PALO COMADO CANYON R AGOURA HILLS CA 91301	0.00 --	4
20	UST	TEXACO OIL CORP TISID-STATE22920/ACTIVE	5226 PALO CAMADO CNYN AGOURA CA 91301	0.00 --	3
21	UST	U-HAUL CO 711-061 LACO007882	28650 W CANWOOD ST AGOURA HILLS CA 91301	0.00 --	1
23	PERMITS	AUTO BAHN WEST CAL000143503/ACTIVE	28118 DOROTHY DRIVE AGOURA HILLS CA 91301	0.01 NW	6
23	PERMITS	FREE FLOW CAL000276514/ACTIVE	28118 DOROTHY DRIVE 13 AGOURA HILLS CA 91301	0.01 NW	6
24	PERMITS	THE SERVICE STATION CAL000312658/ACTIVE	28118 DOROTHY DR STES 7and8 AGOURA HILLS CA 91301	0.01 NW	7
24	PERMITS	VEGA WORKS CAL000327837/ACTIVE	28118 DOROTHY DR STE 11 AGOURA HILLS CA 91301	0.01 NW	7
25	RCRAGN	CHEVRON STATION NO 99693 CAR000120238/SGN	5221 PALO COMADO CANYON AGOURA CA 91301	0.01 SW	5
26	RCRANLR	CHEVRON STATION NO 99693 CAR000120238/NLR	5221 PALO COMADO CANYON AGOURA CA 91301	0.01 SW	5
26	UST	AMINS MOBIL TISID-STATE22940/ACTIVE	5116 CHESEBRO AGOURA CA 91301	0.01 SW	8
27	UST	AGOURA MOBIL MINI MART LACO005841	5116 N CHEESEBRO RD AGOURA HILLS CA 91301	0.01 SW	8
34	LUST	TEXACO SERVICE STATION (FORMER SHE T0603793748/POLLUTION CHARACTERI	5226 PALO COMADO CANYON RD. AGOURA HILLS CA 91301	0.02 NW	11
35	PERMITS	TIRE MAN AGOURA INC CAL000314868/ACTIVE	28115 DOROTHY DR AGOURA HILLS CA 91301	0.02 NW	12
36	RCRAGN	K C AUTO REPAIR CAD983651001/SGN	28118 DOROTHY DR BAY 7 AND AGOURA HILLS CA 91301	0.02 NW	10
37	PERMITS	DANIEL C SMITH DDS CAL000196309/ACTIVE	28040 DOROTHY DR 203 AGOURA HILLS CA 91301	0.02 SE	9
37	UST	CHEVRON USA SS 9693 TISID-STATE23457/ACTIVE	5221 PALO COMADO CNYN AGOURA CA 91301	0.06 N-	15
38	RCRAGN	PAISANO PUBLICATION INC CAD983646027/SGN	28216 DOROTHY DR AGOURA CA 91301	0.06 NW	13
39	RCRANLR	PAISANO PUBLICATION INC CAD983646027/NLR	28216 DOROTHY DR AGOURA CA 91301	0.06 NW	13

## Environmental FirstSearch Sites Summary Report

**Target Property:** 5325 CHESEBRO ROAD  
AGOURA HILLS CA 91301

**JOB:** 6469285001

**TOTAL:** 41      **GEOCODED:** 36      **NON GEOCODED:** 5      **SELECTED:** 0

Page No.	DB Type	Site Name/ID/Status	Address	Dist/Dir	Map ID
40	LUST	TOSCO - 76 STATION 7426 T0603704600/REMEDATION PLAN	28203 DOROTHY DR W AGOURA CA 91301	0.06 SE	14
41	UST	UNOCAL SS 7426 TISID-STATE22602/ACTIVE	28203 DOROTHY AGOURA CA 91301	0.06 SE	14
42	UST	CIRCLE K STORES 5730 LACO002548	28203 W DOROTHY DR AGOURA HILLS CA 91301	0.06 SE	14
50	PERMITS	DANNY S AUTOMOTIVE CAL000196058/ACTIVE	28236 DOROTHY UNIT B AGOURA HILLS CA 91301	0.07 SE	16
51	PERMITS	REVOLUTION MOTORSPORT INC CAL000303705/ACTIVE	28236 DOROTHY DR STE B AGOURA HILLS CA 91301	0.07 SE	16
52	PERMITS	CHRIS AUTO REPAIR CAL000202759/ACTIVE	28236 DOROTHY STE C AGOURA HILLS CA 91301	0.07 SE	16
53	UST	HYDRO WEST LACO014279	28244 W DOROTHY DR AGOURA HILLS CA 91301	0.07 SE	17
56	PERMITS	KAYO OIL CO 2705730 CAL000277015/ACTIVE	28230 DOROTHY DR AGOURA CA 91301	0.08 SE	18
57	ERNS	LOS ANGELES CO PW B HAWTHORNE 105225/UNKNOWN	DOROTHY DR and LEWIS RD AGOURA HILLS CA 91301	0.08 SW	19
57	PERMITS	BARBARA FRIEDMAN DDS CAL000162755/ACTIVE	28222 AGOURA RD, 104 AGOURA CA 91301	0.13 SW	20
58	PERMITS	ROAD BEAR RV CAL000266268/ACTIVE	28404 ROAD SIDE DR AGOURA HILLS CA 91301	0.14 SW	21
58	PERMITS	COAST RV CENTER CAL000066060/ACTIVE	28404 ROADSIDE DR AGOURA HILLS CA 91301	0.20 SW	22
59	PERMITS	HECTOR S TRAILER REPAIR CAL000122783/ACTIVE	28404 ROADSIDE DR AGOURA HILLS CA 91301	0.20 SW	22
60	LUST	HYDRO WEST T0603704210/CASE CLOSED	28215 AGOURA RD SEMINOLE HOT S CA 91301	0.24 SW	23
61	LUST	U-HAUL CO 711-061 SL0603715628/LEAK BEING CONFIRMED	28650 CANWOOD STREET AGOURA HILLS CA 91301	0.32 NW	24



***Environmental FirstSearch  
Sites Summary Report***

**Target Property:** 5325 CHESEBRO ROAD  
AGOURA HILLS CA 91301

**JOB:** 6469285001

**TOTAL:** 41      **GEOCODED:** 36      **NON GEOCODED:** 5      **SELECTED:** 0

<b>Page No.</b>	<b>DB Type</b>	<b>Site Name/ID/Status</b>	<b>Address</b>	<b>Dist/Dir</b>	<b>Map ID</b>
62	ERNS	P.D. I. 302435/HIGHWAY RELATED	8203 DOROTHY DR AGOURA HILLS CA 91301	NON GC	
63	LUST	CHEVRON 9-9693 T0603704878/POLLUTION CHARACTERI	5221 NORTH PALO COMADO CANY AGOURA HILLS CA 91301	NON GC	
64	PERMITS	HIPPO PETROLEUM CORPORATION CAL000142151/ACTIVE	5221 PALO COMADO ROAD AGOURA CA 91301	NON GC	
65	PERMITS	L V U S D CAL000206085/ACTIVE	28545 W DRIVER AVE AGOURA HILLS CA 91301	NON GC	
66	RCRAGN	TEXACO SERVICE STATION CAR000121772/SGN	5226 PALO COMADO RD AGOURA CA 91301	NON GC	

**Environmental FirstSearch  
Site Detail Report**

**Target Property:** 5325 CHESEBRO ROAD  
AGOURA HILLS CA 91301

**JOB:** 6469285001

PERMITS			
<b>SEARCH ID:</b> 21	<b>DIST/DIR:</b> 0.00 --	<b>MAP ID:</b> 1	
<b>NAME:</b> U-HAUL CO OF CALIFORNIA INC	<b>REV:</b> 04/16/08		
<b>ADDRESS:</b> 28650 CANWOOD ST AGOURA HILLS CA 91301 LOS ANGELES	<b>ID1:</b> CAD982012981		
<b>CONTACT:</b>	<b>ID2:</b>		
	<b>STATUS:</b> ACTIVE		
	<b>PHONE:</b>		
<b><u>THE CALIFORNIA DEPARTMENT OF TOXIC SUBSTANCES CONTROL HAZARDOUS WASTE MANIFEST INVENTORY (HWMI) SITE INFORMATION FROM THE CA EPA AND DTSC HAZARDOUS WASTE TRACKING SYSTEM (HWTS) :</u></b>			
<b>Date Record was Created:</b> 6/17/1988			
<b>Inactivity Date:</b>			
<b>Facility Mail Name:</b> ATTN: DUANE JERDE			
<b>Facility Mailing Address:</b> PO BOX 21517, PHOENIX, AZ 85036-1143			
<b>Owner Name:</b> U-HAUL CO OF CALIFORNIA INC			
<b>Owner Address:</b> 2721 N CENTRAL AVE STE 700, PHOENIX, AZ 85004-1163			
<b>Contact Name:</b> RAYMOND P. PARCK FandHMT			
<b>Contact Address:</b> 14202 S VAN NESS AVE, GARDENA, CA 90429-0000			
<b>Contact Phone:</b> 3105329434			

PERMITS			
<b>SEARCH ID:</b> 7	<b>DIST/DIR:</b> 0.00 --	<b>MAP ID:</b> 2	
<b>NAME:</b> AGOURA HILLS TEXACO INC	<b>REV:</b> 04/16/08		
<b>ADDRESS:</b> 5226 PALO COMADO CANYON RD AGOURA CA 91301 LOS ANGELES	<b>ID1:</b> CAL000254174		
<b>CONTACT:</b>	<b>ID2:</b>		
	<b>STATUS:</b> ACTIVE		
	<b>PHONE:</b>		
<b><u>THE CALIFORNIA DEPARTMENT OF TOXIC SUBSTANCES CONTROL HAZARDOUS WASTE MANIFEST INVENTORY (HWMI) SITE INFORMATION FROM THE CA EPA AND DTSC HAZARDOUS WASTE TRACKING SYSTEM (HWTS) :</u></b>			
<b>Date Record was Created:</b> 6/19/2002 2:06:12 PM			
<b>Inactivity Date:</b>			
<b>Facility Mail Name:</b>			
<b>Facility Mailing Address:</b> 5226 PALO COMADO, AGOURA HILLS, CA 91301-2660			
<b>Owner Name:</b> AGOURA HILLS TEXACO INC			
<b>Owner Address:</b> 5226 PALO COMADO, AGOURA, CA 91301-0000			
<b>Contact Name:</b> ELIAS BEN HAZANY			
<b>Contact Address:</b> 5226 PALO COMADO CANYON RD, AGOURA, CA 91301-2660			
<b>Contact Phone:</b> 8189916698			

## Environmental FirstSearch Site Detail Report

**Target Property:** 5325 CHESEBRO ROAD  
AGOURA HILLS CA 91301

**JOB:** 6469285001

UST

**SEARCH ID:** 23

**DIST/DIR:** 0.00 --

**MAP ID:** 3

**NAME:** AGOURA HILLS TEXACO  
**ADDRESS:** 5226 N PALO COMADO CANYON RD  
AGOURA HILLS CA 91301  
LOS ANGELES  
**CONTACT:** HAZANY, ELISA (BEN)

**REV:** 01/03/07  
**ID1:** LACO005714  
**ID2:** THOMAS GUIDE: 0558D6  
**STATUS:**  
**PHONE:** 8189916698

According to the Los Angeles County Department of Public Works the following information is current as of 01/03/07

**GENERAL INFORMATION REGARDING SITE**

**Tax Accessors Parcel /s:** 2052 / 008 / 030  
**File Number:** 005924  
**File Name:** TEXACO SS 106-0021  
**Property Owner Name and Type:** ALBERTA MINGLES / INDIVIDUAL  
**Property Owner Address:** 5019 SERRANIA AVE WOODLAND HILLS, CA 91364  
**Tank Owner Name and Type:** TEXACO REFINING and MARKETING / CORPORATION  
**Tank Owner Address:** LOS ANGELES MARKETING DIVISION BOX 7812, 4TH FLOOR UNIVERSAL CITY,  
CA 916087812  
**Tank Owner Phone:** /

**File Number:** 026118  
**File Name:** AGOURA HILLS TEXACO  
**Property Owner Name and Type:** EQUILON ENTERPRISES LLC / CORPORATION  
**Property Owner Address:** PO BOX 4453 HOUSTON, TX 772104453  
**Tank Owner Name and Type:** EQUILON ENTERPRISES LLC / CORPORATION  
**Tank Owner Address:** PO BOX 4453 HOUSTON, TX 772104453  
**Tank Owner Phone:** 713/2777000

**PERMIT INFORMATION**

**Permit Number and Category:** 00000131A / TANK  
**Permit Type and Date:** ADD ADDITIONAL TANK / 19850927  
**Permit Expiration Date:** 19900927  
**Permit Status:** REM  
**Fee Exempt:** No  
**Penalty Date/s:** /  
**Suspension Date and Reason:** /

**PERMIT INFORMATION**

**Permit Number and Category:** 00000429T / TANK  
**Permit Type and Date:** TANK OPERATING PERMIT / 19910630  
**Permit Expiration Date:** 20010630  
**Permit Status:** CLOS  
**Fee Exempt:** No  
**Penalty Date/s:** /  
**Suspension Date and Reason:** /

**PERMIT INFORMATION**

**Permit Number and Category:** 00000478B / TANK  
**Permit Type and Date:** CLOSURE BY REMOVAL / 19850926  
**Permit Expiration Date:** 19900926  
**Permit Status:** REM  
**Fee Exempt:** No  
**Penalty Date/s:** /  
**Suspension Date and Reason:** /

**PERMIT INFORMATION**

**Permit Number and Category:** 00003027A / TANK  
**Permit Type and Date:** ADD ADDITIONAL TANK / 19901210  
**Permit Expiration Date:** 19951210

- Continued on next page -





## Environmental FirstSearch Site Detail Report

**Target Property:** 5325 CHESEBRO ROAD  
AGOURA HILLS CA 91301

**JOB:** 6469285001

UST	
<b>SEARCH ID:</b> 23	<b>DIST/DIR:</b> 0.00 --
<b>MAP ID:</b> 3	
<b>NAME:</b> AGOURA HILLS TEXACO	<b>REV:</b> 01/03/07
<b>ADDRESS:</b> 5226 N PALO COMADO CANYON RD	<b>ID1:</b> LACO005714
AGOURA HILLS CA 91301	<b>ID2:</b> THOMAS GUIDE: 0558D6
LOS ANGELES	<b>STATUS:</b>
<b>CONTACT:</b> HAZANY, ELISA (BEN)	<b>PHONE:</b> 8189916698
<b>CAS Number:</b>	
<b>Product or Waste in Tank (?):</b>	PRODUCT
<b><u>SPECIFIC TANK INFORMATION FOR TANK NUMBER:</u></b> 00002	
<b>Unique Tank Number:</b>	000007013
<b>Status:</b>	TRAN
<b>Installation Date:</b>	19780101
<b>Owner Number:</b>	2
<b>Capacity:</b>	000008000
<b>Content:</b>	
<b>J Fuel Type:</b>	PREMIUM UNLEADED GASOLINE
<b>CAS Number:</b>	
<b>Product or Waste in Tank (?):</b>	PRODUCT
<b><u>SPECIFIC TANK INFORMATION FOR TANK NUMBER:</u></b> 00003	
<b>Unique Tank Number:</b>	000007014
<b>Status:</b>	TRAN
<b>Installation Date:</b>	19780101
<b>Owner Number:</b>	3
<b>Capacity:</b>	0000010000
<b>Content:</b>	
<b>J Fuel Type:</b>	MID-GRD UNLEADED GASOLINE
<b>CAS Number:</b>	
<b>Product or Waste in Tank (?):</b>	PRODUCT
<b><u>SPECIFIC TANK INFORMATION FOR TANK NUMBER:</u></b> 00003	
<b>Unique Tank Number:</b>	000035572
<b>Status:</b>	Removed
<b>Installation Date:</b>	19780101
<b>Owner Number:</b>	3
<b>Capacity:</b>	0000010000
<b>Content:</b>	
<b>J Fuel Type:</b>	MID-GRD UNLEADED GASOLINE
<b>CAS Number:</b>	
<b>Product or Waste in Tank (?):</b>	PRODUCT
<b><u>SPECIFIC TANK INFORMATION FOR TANK NUMBER:</u></b> 00004	
<b>Unique Tank Number:</b>	000035573
<b>Status:</b>	Removed
<b>Installation Date:</b>	19780101
<b>Owner Number:</b>	4
<b>Capacity:</b>	0000010000
<b>Content:</b>	
<b>J Fuel Type:</b>	DIESEL
<b>CAS Number:</b>	
<b>Product or Waste in Tank (?):</b>	PRODUCT
<b><u>SPECIFIC TANK INFORMATION FOR TANK NUMBER:</u></b> 00004	
<b>Unique Tank Number:</b>	000007015
<b>Status:</b>	TRAN
<b>Installation Date:</b>	19780101
<b>Owner Number:</b>	4
<b>Capacity:</b>	0000010000

- Continued on next page -

## Environmental FirstSearch Site Detail Report

**Target Property:** 5325 CHESEBRO ROAD  
AGOURA HILLS CA 91301

**JOB:** 6469285001

### UST

**SEARCH ID:** 23

**DIST/DIR:** 0.00 --

**MAP ID:** 3

**NAME:** AGOURA HILLS TEXACO  
**ADDRESS:** 5226 N PALO COMADO CANYON RD  
AGOURA HILLS CA 91301  
LOS ANGELES  
**CONTACT:** HAZANY, ELISA (BEN)

**REV:** 01/03/07  
**ID1:** LACO005714  
**ID2:** THOMAS GUIDE: 0558D6  
**STATUS:**  
**PHONE:** 8189916698

**Content:**

**J Fuel Type:** DIESEL

**CAS Number:**

**Product or Waste in Tank (?):** PRODUCT

**SPECIFIC TANK INFORMATION FOR TANK NUMBER:** 00005

**Unique Tank Number:** 000007016  
**Status:** TRAN  
**Installation Date:** 19851206  
**Owner Number:** 5  
**Capacity:** 0000000550  
**Content:** WASTE OIL  
**J Fuel Type:** FUEL TYPE NOT IN TABLE  
**CAS Number:** 12035  
**Product or Waste in Tank (?):** WASTE

**SPECIFIC TANK INFORMATION FOR TANK NUMBER:** 00005

**Unique Tank Number:** 000035574  
**Status:** Removed  
**Installation Date:** 19851206  
**Owner Number:** 5  
**Capacity:** 0000000550  
**Content:** WASTE OIL  
**J Fuel Type:** FUEL TYPE NOT IN TABLE  
**CAS Number:** 12035  
**Product or Waste in Tank (?):** WASTE

**SPECIFIC TANK INFORMATION FOR TANK NUMBER:** 00006

**Unique Tank Number:** 000040486  
**Status:** Permanent  
**Installation Date:** 20040429  
**Owner Number:** 1  
**Capacity:** 0000010000  
**Content:**  
**J Fuel Type:** PREMIUM UNLEADED GASOLINE  
**CAS Number:**  
**Product or Waste in Tank (?):** PRODUCT

**SPECIFIC TANK INFORMATION FOR TANK NUMBER:** 00007

**Unique Tank Number:** 000040487  
**Status:** Permanent  
**Installation Date:** 20040429  
**Owner Number:** 2  
**Capacity:** 0000020000  
**Content:**  
**J Fuel Type:** REGULAR UNLEADED GASOLINE  
**CAS Number:**  
**Product or Waste in Tank (?):** PRODUCT

**SPECIFIC TANK INFORMATION FOR TANK NUMBER:** 00008

**Unique Tank Number:** 000040488  
**Status:** Permanent  
**Installation Date:** 20040429

- Continued on next page -



## Environmental FirstSearch Site Detail Report

**Target Property:** 5325 CHESEBRO ROAD  
AGOURA HILLS CA 91301

**JOB:** 6469285001

UST	
<b>SEARCH ID:</b> 23	<b>DIST/DIR:</b> 0.00 --
<b>MAP ID:</b> 3	
<b>NAME:</b> AGOURA HILLS TEXACO <b>ADDRESS:</b> 5226 N PALO COMADO CANYON RD AGOURA HILLS CA 91301 LOS ANGELES <b>CONTACT:</b> HAZANY, ELISA (BEN)	<b>REV:</b> 01/03/07 <b>ID1:</b> LACO005714 <b>ID2:</b> THOMAS GUIDE: 0558D6 <b>STATUS:</b> <b>PHONE:</b> 8189916698
<b>Owner Number:</b>	3
<b>Capacity:</b>	0000010000
<b>Content:</b>	
<b>J Fuel Type:</b>	DIESEL
<b>CAS Number:</b>	
<b>Product or Waste in Tank (?):</b>	PRODUCT
<b><u>TANK CLOSING and REMOVAL INFORMATION (if applicable) FOR TANK :</u></b> 00001	
<b>Application Closing Number:</b>	000400919
<b>Date Tank Closed:</b>	20040210
<b>Last Used Date:</b>	20040210
<b>Remaining Quantity:</b>	0000000000
<b>Inert Fill:</b>	NO
<b>Removal Application Number:</b>	000400919
<b><u>TANK CLOSING and REMOVAL INFORMATION (if applicable) FOR TANK :</u></b> 00001	
<b>Application Closing Number:</b>	
<b>Date Tank Closed:</b>	
<b>Last Used Date:</b>	
<b>Remaining Quantity:</b>	0000000000
<b>Inert Fill:</b>	
<b>Removal Application Number:</b>	
<b><u>TANK CLOSING and REMOVAL INFORMATION (if applicable) FOR TANK :</u></b> 00002	
<b>Application Closing Number:</b>	000400919
<b>Date Tank Closed:</b>	20040210
<b>Last Used Date:</b>	20040210
<b>Remaining Quantity:</b>	0000000000
<b>Inert Fill:</b>	NO
<b>Removal Application Number:</b>	000400919
<b><u>TANK CLOSING and REMOVAL INFORMATION (if applicable) FOR TANK :</u></b> 00002	
<b>Application Closing Number:</b>	
<b>Date Tank Closed:</b>	
<b>Last Used Date:</b>	
<b>Remaining Quantity:</b>	0000000000
<b>Inert Fill:</b>	
<b>Removal Application Number:</b>	
<b><u>TANK CLOSING and REMOVAL INFORMATION (if applicable) FOR TANK :</u></b> 00003	
<b>Application Closing Number:</b>	
<b>Date Tank Closed:</b>	
<b>Last Used Date:</b>	
<b>Remaining Quantity:</b>	0000000000
<b>Inert Fill:</b>	
<b>Removal Application Number:</b>	
<b><u>TANK CLOSING and REMOVAL INFORMATION (if applicable) FOR TANK :</u></b> 00003	
<b>Application Closing Number:</b>	000400919
<b>Date Tank Closed:</b>	20040210
<b>Last Used Date:</b>	20040210
<b>Remaining Quantity:</b>	0000000000
<b>Inert Fill:</b>	NO

- Continued on next page -

## Environmental FirstSearch Site Detail Report

**Target Property:** 5325 CHESEBRO ROAD  
AGOURA HILLS CA 91301

**JOB:** 6469285001

UST	
<b>SEARCH ID:</b> 23	<b>DIST/DIR:</b> 0.00 --
<b>MAP ID:</b> 3	
<b>NAME:</b> AGOURA HILLS TEXACO <b>ADDRESS:</b> 5226 N PALO COMADO CANYON RD AGOURA HILLS CA 91301 LOS ANGELES <b>CONTACT:</b> HAZANY, ELISA (BEN)	<b>REV:</b> 01/03/07 <b>ID1:</b> LACO005714 <b>ID2:</b> THOMAS GUIDE: 0558D6 <b>STATUS:</b> <b>PHONE:</b> 8189916698
<b>Removal Application Number:</b> 000400919	
<b><u>TANK CLOSING and REMOVAL INFORMATION (if applicable) FOR TANK :</u></b> 00004	
Application Closing Number: 000400919	
Date Tank Closed: 20040210	
Last Used Date: 20040210	
Remaining Quantity: 0000000000	
Inert Fill: NO	
Removal Application Number: 000400919	
<b><u>TANK CLOSING and REMOVAL INFORMATION (if applicable) FOR TANK :</u></b> 00004	
Application Closing Number:	
Date Tank Closed:	
Last Used Date:	
Remaining Quantity: 0000000000	
Inert Fill:	
Removal Application Number:	
<b><u>TANK CLOSING and REMOVAL INFORMATION (if applicable) FOR TANK :</u></b> 00005	
Application Closing Number:	
Date Tank Closed:	
Last Used Date:	
Remaining Quantity: 0000000000	
Inert Fill:	
Removal Application Number:	
<b><u>TANK CLOSING and REMOVAL INFORMATION (if applicable) FOR TANK :</u></b> 00005	
Application Closing Number: 000400919	
Date Tank Closed: 20040210	
Last Used Date: 20040210	
Remaining Quantity: 0000000000	
Inert Fill: NO	
Removal Application Number: 000400919	
<b><u>TANK CLOSING and REMOVAL INFORMATION (if applicable) FOR TANK :</u></b> 00006	
Application Closing Number:	
Date Tank Closed:	
Last Used Date:	
Remaining Quantity: 0000000000	
Inert Fill:	
Removal Application Number:	
<b><u>TANK CLOSING and REMOVAL INFORMATION (if applicable) FOR TANK :</u></b> 00007	
Application Closing Number:	
Date Tank Closed:	
Last Used Date:	
Remaining Quantity: 0000000000	
Inert Fill:	
Removal Application Number:	
<b><u>TANK CLOSING and REMOVAL INFORMATION (if applicable) FOR TANK :</u></b> 00008	
Application Closing Number:	
Date Tank Closed:	

- Continued on next page -





**Environmental FirstSearch  
Site Detail Report**

**Target Property:** 5325 CHESEBRO ROAD  
AGOURA HILLS CA 91301

**JOB:** 6469285001

UST			
<b>SEARCH ID:</b> 23	<b>DIST/DIR:</b> 0.00 --	<b>MAP ID:</b> 3	
<b>NAME:</b> AGOURA HILLS TEXACO	<b>REV:</b> 01/03/07		
<b>ADDRESS:</b> 5226 N PALO COMADO CANYON RD	<b>ID1:</b> LACO005714		
AGOURA HILLS CA 91301	<b>ID2:</b> THOMAS GUIDE: 0558D6		
LOS ANGELES	<b>STATUS:</b>		
<b>CONTACT:</b> HAZANY, ELISA (BEN)	<b>PHONE:</b> 8189916698		
<b>Piping Construction Description:</b>			
<b>Piping Material Description:</b>			
<b>Piping Leak Detection Description:</b>			
<b>Leak Detection System 1:</b>			
<b>Leak Detection System 2:</b>			
<b>Last Update:</b>	19980917		
<b>Last Operator:</b>	E083764		
<b>TANK and PIPING MATERIALS (if applicable) FOR TANK :</b> 00003			
<b>Manufacturer:</b>	UNKNOWN		
<b>Construction Type Description:</b>			
<b>Construction Material Description:</b>			
<b>Construction Lining Description:</b>			
<b>Piping Type Description:</b>			
<b>Piping Construction Description:</b>			
<b>Piping Material Description:</b>			
<b>Piping Leak Detection Description:</b>			
<b>Leak Detection System 1:</b>			
<b>Leak Detection System 2:</b>			
<b>Last Update:</b>	19980917		
<b>Last Operator:</b>	E083764		
<b>TANK and PIPING MATERIALS (if applicable) FOR TANK :</b> 00003			
<b>Manufacturer:</b>	XERXES		
<b>Construction Type Description:</b>			
<b>Construction Material Description:</b>			
<b>Construction Lining Description:</b>			
<b>Piping Type Description:</b>			
<b>Piping Construction Description:</b>			
<b>Piping Material Description:</b>			
<b>Piping Leak Detection Description:</b>			
<b>Leak Detection System 1:</b>			
<b>Leak Detection System 2:</b>			
<b>Last Update:</b>	20040624		
<b>Last Operator:</b>	E288439		
<b>TANK and PIPING MATERIALS (if applicable) FOR TANK :</b> 00004			
<b>Manufacturer:</b>	XERXES		
<b>Construction Type Description:</b>			
<b>Construction Material Description:</b>			
<b>Construction Lining Description:</b>			
<b>Piping Type Description:</b>			
<b>Piping Construction Description:</b>			
<b>Piping Material Description:</b>			
<b>Piping Leak Detection Description:</b>			
<b>Leak Detection System 1:</b>			
<b>Leak Detection System 2:</b>			
<b>Last Update:</b>	20040624		
<b>Last Operator:</b>	E288439		
<b>TANK and PIPING MATERIALS (if applicable) FOR TANK :</b> 00004			
<b>Manufacturer:</b>	UNKNOWN		
<b>Construction Type Description:</b>			

- Continued on next page -

## Environmental FirstSearch Site Detail Report

**Target Property:** 5325 CHESEBRO ROAD  
AGOURA HILLS CA 91301

**JOB:** 6469285001

UST	
<b>SEARCH ID:</b> 23	<b>DIST/DIR:</b> 0.00 --
<b>MAP ID:</b> 3	
<b>NAME:</b> AGOURA HILLS TEXACO	<b>REV:</b> 01/03/07
<b>ADDRESS:</b> 5226 N PALO COMADO CANYON RD	<b>ID1:</b> LACO005714
AGOURA HILLS CA 91301	<b>ID2:</b> THOMAS GUIDE: 0558D6
LOS ANGELES	<b>STATUS:</b>
<b>CONTACT:</b> HAZANY, ELISA (BEN)	<b>PHONE:</b> 8189916698
<p><b>Construction Material Description:</b></p> <p><b>Construction Lining Description:</b></p> <p><b>Piping Type Description:</b></p> <p><b>Piping Construction Description:</b></p> <p><b>Piping Material Description:</b></p> <p><b>Piping Leak Detection Description:</b></p> <p><b>Leak Detection System 1:</b></p> <p><b>Leak Detection System 2:</b></p> <p><b>Last Update:</b> 19980917</p> <p><b>Last Operator:</b> E083764</p>	
<p><b><u>TANK and PIPING MATERIALS (if applicable) FOR TANK :</u></b> 00005</p> <p><b>Manufacturer:</b> UNKNOWN</p> <p><b>Construction Type Description:</b></p> <p><b>Construction Material Description:</b></p> <p><b>Construction Lining Description:</b></p> <p><b>Piping Type Description:</b></p> <p><b>Piping Construction Description:</b></p> <p><b>Piping Material Description:</b></p> <p><b>Piping Leak Detection Description:</b></p> <p><b>Leak Detection System 1:</b></p> <p><b>Leak Detection System 2:</b></p> <p><b>Last Update:</b> 19980917</p> <p><b>Last Operator:</b> E083764</p>	
<p><b><u>TANK and PIPING MATERIALS (if applicable) FOR TANK :</u></b> 00005</p> <p><b>Manufacturer:</b> UNKNOWN</p> <p><b>Construction Type Description:</b></p> <p><b>Construction Material Description:</b></p> <p><b>Construction Lining Description:</b></p> <p><b>Piping Type Description:</b></p> <p><b>Piping Construction Description:</b></p> <p><b>Piping Material Description:</b></p> <p><b>Piping Leak Detection Description:</b></p> <p><b>Leak Detection System 1:</b></p> <p><b>Leak Detection System 2:</b></p> <p><b>Last Update:</b> 20040624</p> <p><b>Last Operator:</b> E288439</p>	
<p><b><u>TANK and PIPING MATERIALS (if applicable) FOR TANK :</u></b> 00006</p> <p><b>Manufacturer:</b> XERXES</p> <p><b>Construction Type Description:</b></p> <p><b>Construction Material Description:</b></p> <p><b>Construction Lining Description:</b></p> <p><b>Piping Type Description:</b></p> <p><b>Piping Construction Description:</b></p> <p><b>Piping Material Description:</b></p> <p><b>Piping Leak Detection Description:</b></p> <p><b>Leak Detection System 1:</b></p> <p><b>Leak Detection System 2:</b></p> <p><b>Last Update:</b> 20051101</p> <p><b>Last Operator:</b> E459251</p>	

- Continued on next page -

**Environmental FirstSearch  
Site Detail Report**

**Target Property:** 5325 CHESEBRO ROAD  
AGOURA HILLS CA 91301

**JOB:** 6469285001

UST		
<b>SEARCH ID:</b> 23	<b>DIST/DIR:</b> 0.00 --	<b>MAP ID:</b> 3
<b>NAME:</b> AGOURA HILLS TEXACO	<b>REV:</b> 01/03/07	
<b>ADDRESS:</b> 5226 N PALO COMADO CANYON RD	<b>ID1:</b> LACO005714	
AGOURA HILLS CA 91301	<b>ID2:</b> THOMAS GUIDE: 0558D6	
LOS ANGELES	<b>STATUS:</b>	
<b>CONTACT:</b> HAZANY, ELISA (BEN)	<b>PHONE:</b> 8189916698	
<b>TANK and PIPING MATERIALS (if applicable) FOR TANK :</b> 00007		
<b>Manufacturer:</b>	XERXES	
<b>Construction Type Description:</b>		
<b>Construction Material Description:</b>		
<b>Construction Lining Description:</b>		
<b>Piping Type Description:</b>		
<b>Piping Construction Description:</b>		
<b>Piping Material Description:</b>		
<b>Piping Leak Detection Description:</b>		
<b>Leak Detection System 1:</b>		
<b>Leak Detection System 2:</b>		
<b>Last Update:</b>	20051101	
<b>Last Operator:</b>	E459251	
<b>TANK and PIPING MATERIALS (if applicable) FOR TANK :</b> 00008		
<b>Manufacturer:</b>	XERXES	
<b>Construction Type Description:</b>		
<b>Construction Material Description:</b>		
<b>Construction Lining Description:</b>		
<b>Piping Type Description:</b>		
<b>Piping Construction Description:</b>		
<b>Piping Material Description:</b>		
<b>Piping Leak Detection Description:</b>		
<b>Leak Detection System 1:</b>		
<b>Leak Detection System 2:</b>		
<b>Last Update:</b>	20051101	
<b>Last Operator:</b>	E459251	

## Environmental FirstSearch Site Detail Report

**Target Property:** 5325 CHESEBRO ROAD  
AGOURA HILLS CA 91301

**JOB:** 6469285001

UST

**SEARCH ID:** 26

**DIST/DIR:** 0.00 --

**MAP ID:** 4

**NAME:** BALDEEP S BHULLAR CHEVRON  
**ADDRESS:** 5221 N PALO COMADO CANYON RD  
AGOURA HILLS CA 91301  
LOS ANGELES  
**CONTACT:** BALDEEP S BHULLAR

**REV:** 01/03/07  
**ID1:** LACO010053  
**ID2:** THOMAS GUIDE: 0558D6  
**STATUS:**  
**PHONE:** 8188898881

According to the Los Angeles County Department of Public Works the following information is current as of 01/03/07

**GENERAL INFORMATION REGARDING SITE**

**Tax Accessors Parcel /s:** 2052 / 008 / 027  
**File Number:** 009912  
**File Name:** BALDEEP S BHULLAR CHEVRON  
**Property Owner Name and Type:** CHEVRON PROD CO / CORPORATION  
**Property Owner Address:** P O BOX 5004 SAN RAMON, CA 94583  
**Tank Owner Name and Type:** CHEVRON USA PRODUCTS CO. / CORPORATION  
**Tank Owner Address:** PO BOX 2833 LA HABRA, CA 90632  
**Tank Owner Phone:** 310/6947452

**File Number:** 046430  
**File Name:** CHESEBRO 101 CHEVRON  
**Property Owner Name and Type:** BHULLAR LLC / CORPORATION  
**Property Owner Address:** 5221 PALO COMADO CYN ROAD AGOURA, CA 91301  
**Tank Owner Name and Type:** BHULLAR LLC / CORPORATION  
**Tank Owner Address:** 5221 PALO COMADO CYN ROAD AGOURA, CA 91301  
**Tank Owner Phone:** 818/8898881

**PERMIT INFORMATION**

**Permit Number and Category:** 00001241T / TANK  
**Permit Type and Date:** TANK OPERATING PERMIT / 19910610  
**Permit Expiration Date:** 20060630  
**Permit Status:** CLOS  
**Fee Exempt:** No  
**Penalty Date/s:** /  
**Suspension Date and Reason:** /

**PERMIT INFORMATION**

**Permit Number and Category:** 00001075A / TANK  
**Permit Type and Date:** ADD ADDITIONAL TANK / 19871002  
**Permit Expiration Date:** 19921002  
**Permit Status:** REM  
**Fee Exempt:** No  
**Penalty Date/s:** /  
**Suspension Date and Reason:** /

**PERMIT INFORMATION**

**Permit Number and Category:** 00001158A / TANK  
**Permit Type and Date:** ADD ADDITIONAL TANK / 19871106  
**Permit Expiration Date:** 19921106  
**Permit Status:** REM  
**Fee Exempt:** No  
**Penalty Date/s:** /  
**Suspension Date and Reason:** /

**PERMIT INFORMATION**

**Permit Number and Category:** 000473403 / TANK  
**Permit Type and Date:** TANK OPERATING PERMIT / 19910610  
**Permit Expiration Date:** 20070630  
**Permit Status:** PERM

- Continued on next page -



## Environmental FirstSearch Site Detail Report

**Target Property:** 5325 CHESEBRO ROAD  
AGOURA HILLS CA 91301

**JOB:** 6469285001

### UST

**SEARCH ID:** 26

**DIST/DIR:** 0.00 --

**MAP ID:** 4

**NAME:** BALDEEP S BHULLAR CHEVRON  
**ADDRESS:** 5221 N PALO COMADO CANYON RD  
AGOURA HILLS CA 91301  
LOS ANGELES  
**CONTACT:** BALDEEP S BHULLAR

**REV:** 01/03/07  
**ID1:** LACO010053  
**ID2:** THOMAS GUIDE: 0558D6  
**STATUS:**  
**PHONE:** 8188898881

**Fee Exempt:** No  
**Penalty Date/s:** /  
**Suspension Date and Reason:** /

**SPECIFIC TANK INFORMATION FOR TANK NUMBER:** 00001

**Unique Tank Number:** 000013542  
**Status:** Removed  
**Installation Date:** 19920514  
**Owner Number:** 1  
**Capacity:** 0000010000  
**Content:**  
**J Fuel Type:** REGULAR UNLEADED GASOLINE  
**CAS Number:**  
**Product or Waste in Tank (?):** PRODUCT

**SPECIFIC TANK INFORMATION FOR TANK NUMBER:** 00002

**Unique Tank Number:** 000013543  
**Status:** Removed  
**Installation Date:** 19920514  
**Owner Number:** 2  
**Capacity:** 0000010000  
**Content:**  
**J Fuel Type:** LEADED GASOLINE  
**CAS Number:**  
**Product or Waste in Tank (?):** PRODUCT

**SPECIFIC TANK INFORMATION FOR TANK NUMBER:** 00003

**Unique Tank Number:** 000013544  
**Status:** Removed  
**Installation Date:** 19920514  
**Owner Number:** 3  
**Capacity:** 0000004000  
**Content:**  
**J Fuel Type:** PREMIUM UNLEADED GASOLINE  
**CAS Number:**  
**Product or Waste in Tank (?):** PRODUCT

**SPECIFIC TANK INFORMATION FOR TANK NUMBER:** 00004

**Unique Tank Number:** 000013545  
**Status:** Removed  
**Installation Date:** 19920514  
**Owner Number:** 4  
**Capacity:** 0000001000  
**Content:** WASTE OIL  
**J Fuel Type:** FUEL TYPE NOT IN TABLE  
**CAS Number:** 12035  
**Product or Waste in Tank (?):** WASTE

**SPECIFIC TANK INFORMATION FOR TANK NUMBER:** 00005

**Unique Tank Number:** 000041388  
**Status:** Permanent  
**Installation Date:** 19880401  
**Owner Number:** 2

- Continued on next page -



## Environmental FirstSearch Site Detail Report

**Target Property:** 5325 CHESEBRO ROAD  
AGOURA HILLS CA 91301

**JOB:** 6469285001

UST	
<b>SEARCH ID:</b> 26	<b>DIST/DIR:</b> 0.00 --
<b>MAP ID:</b> 4	
<b>NAME:</b> BALDEEP S BHULLAR CHEVRON	<b>REV:</b> 01/03/07
<b>ADDRESS:</b> 5221 N PALO COMADO CANYON RD AGOURA HILLS CA 91301 LOS ANGELES	<b>ID1:</b> LACO010053 <b>ID2:</b> THOMAS GUIDE: 0558D6
<b>CONTACT:</b> BALDEEP S BHULLAR	<b>STATUS:</b> <b>PHONE:</b> 8188898881
<b>Installation Date:</b>	19880401
<b>Owner Number:</b>	3
<b>Capacity:</b>	0000010000
<b>Content:</b>	
<b>J Fuel Type:</b>	REGULAR UNLEADED GASOLINE
<b>CAS Number:</b>	
<b>Product or Waste in Tank (?):</b>	PRODUCT
<b><u>TANK CLOSING and REMOVAL INFORMATION (if applicable) FOR TANK :</u></b> 00001	
<b>Application Closing Number:</b>	000030278
<b>Date Tank Closed:</b>	19920312
<b>Last Used Date:</b>	19920312
<b>Remaining Quantity:</b>	0000000000
<b>Inert Fill:</b>	
<b>Removal Application Number:</b>	000030278
<b><u>TANK CLOSING and REMOVAL INFORMATION (if applicable) FOR TANK :</u></b> 00002	
<b>Application Closing Number:</b>	000030278
<b>Date Tank Closed:</b>	19920312
<b>Last Used Date:</b>	19920312
<b>Remaining Quantity:</b>	0000000000
<b>Inert Fill:</b>	
<b>Removal Application Number:</b>	000030278
<b><u>TANK CLOSING and REMOVAL INFORMATION (if applicable) FOR TANK :</u></b> 00003	
<b>Application Closing Number:</b>	000030278
<b>Date Tank Closed:</b>	19920312
<b>Last Used Date:</b>	19920312
<b>Remaining Quantity:</b>	0000000000
<b>Inert Fill:</b>	
<b>Removal Application Number:</b>	000030278
<b><u>TANK CLOSING and REMOVAL INFORMATION (if applicable) FOR TANK :</u></b> 00004	
<b>Application Closing Number:</b>	000030278
<b>Date Tank Closed:</b>	19920312
<b>Last Used Date:</b>	19920312
<b>Remaining Quantity:</b>	0000000000
<b>Inert Fill:</b>	
<b>Removal Application Number:</b>	000030278
<b><u>TANK CLOSING and REMOVAL INFORMATION (if applicable) FOR TANK :</u></b> 00005	
<b>Application Closing Number:</b>	
<b>Date Tank Closed:</b>	
<b>Last Used Date:</b>	
<b>Remaining Quantity:</b>	0000000000
<b>Inert Fill:</b>	
<b>Removal Application Number:</b>	
<b><u>TANK CLOSING and REMOVAL INFORMATION (if applicable) FOR TANK :</u></b> 00005	
<b>Application Closing Number:</b>	
<b>Date Tank Closed:</b>	
<b>Last Used Date:</b>	
<b>Remaining Quantity:</b>	0000000000

- Continued on next page -

**Environmental FirstSearch  
Site Detail Report**

**Target Property:** 5325 CHESEBRO ROAD  
AGOURA HILLS CA 91301

**JOB:** 6469285001

UST	
<b>SEARCH ID:</b> 26	<b>DIST/DIR:</b> 0.00 --
<b>MAP ID:</b> 4	
<b>NAME:</b> BALDEEP S BHULLAR CHEVRON	<b>REV:</b> 01/03/07
<b>ADDRESS:</b> 5221 N PALO COMADO CANYON RD	<b>ID1:</b> LACO010053
AGOURA HILLS CA 91301	<b>ID2:</b> THOMAS GUIDE: 0558D6
LOS ANGELES	<b>STATUS:</b>
<b>CONTACT:</b> BALDEEP S BHULLAR	<b>PHONE:</b> 8188898881
<b>Inert Fill:</b>	
<b>Removal Application Number:</b>	
<b><u>TANK CLOSING and REMOVAL INFORMATION (if applicable) FOR TANK :</u></b> 00006	
<b>Application Closing Number:</b>	
<b>Date Tank Closed:</b>	
<b>Last Used Date:</b>	
<b>Remaining Quantity:</b> 0000000000	
<b>Inert Fill:</b>	
<b>Removal Application Number:</b>	
<b><u>TANK CLOSING and REMOVAL INFORMATION (if applicable) FOR TANK :</u></b> 00006	
<b>Application Closing Number:</b>	
<b>Date Tank Closed:</b>	
<b>Last Used Date:</b>	
<b>Remaining Quantity:</b> 0000000000	
<b>Inert Fill:</b>	
<b>Removal Application Number:</b>	
<b><u>TANK CLOSING and REMOVAL INFORMATION (if applicable) FOR TANK :</u></b> 00007	
<b>Application Closing Number:</b>	
<b>Date Tank Closed:</b>	
<b>Last Used Date:</b>	
<b>Remaining Quantity:</b> 0000000000	
<b>Inert Fill:</b>	
<b>Removal Application Number:</b>	
<b><u>TANK CLOSING and REMOVAL INFORMATION (if applicable) FOR TANK :</u></b> 00007	
<b>Application Closing Number:</b>	
<b>Date Tank Closed:</b>	
<b>Last Used Date:</b>	
<b>Remaining Quantity:</b> 0000000000	
<b>Inert Fill:</b>	
<b>Removal Application Number:</b>	
<b><u>TANK and PIPING MATERIALS (if applicable) FOR TANK :</u></b> 00001	
<b>Manufacturer:</b> UNKNOWN	
<b>Construction Type Description:</b>	
<b>Construction Material Description:</b>	
<b>Construction Lining Description:</b>	
<b>Piping Type Description:</b>	
<b>Piping Construction Description:</b>	
<b>Piping Material Description:</b>	
<b>Piping Leak Detection Description:</b> NONE	
<b>Leak Detection System 1:</b>	
<b>Leak Detection System 2:</b>	
<b>Last Update:</b> 19920901	
<b>Last Operator:</b> DPWJEB	
<b><u>TANK and PIPING MATERIALS (if applicable) FOR TANK :</u></b> 00002	
<b>Manufacturer:</b> UNKNOWN	
<b>Construction Type Description:</b>	
<b>Construction Material Description:</b>	

- Continued on next page -



**Environmental FirstSearch  
Site Detail Report**

**Target Property:** 5325 CHESEBRO ROAD  
AGOURA HILLS CA 91301

**JOB:** 6469285001

UST

**SEARCH ID:** 26

**DIST/DIR:** 0.00 --

**MAP ID:** 4

**NAME:** BALDEEP S BHULLAR CHEVRON  
**ADDRESS:** 5221 N PALO COMADO CANYON RD  
AGOURA HILLS CA 91301  
LOS ANGELES  
**CONTACT:** BALDEEP S BHULLAR

**REV:** 01/03/07  
**ID1:** LACO010053  
**ID2:** THOMAS GUIDE: 0558D6  
**STATUS:**  
**PHONE:** 8188898881

**Construction Lining Description:**

**Piping Type Description:**

**Piping Construction Description:**

**Piping Material Description:**

**Piping Leak Detection Description:** NONE

**Leak Detection System 1:**

**Leak Detection System 2:**

**Last Update:** 19920901

**Last Operator:** DPWJEB

**TANK and PIPING MATERIALS (if applicable) FOR TANK : 00003**

**Manufacturer:** UNKNOWN

**Construction Type Description:**

**Construction Material Description:**

**Construction Lining Description:**

**Piping Type Description:**

**Piping Construction Description:**

**Piping Material Description:**

**Piping Leak Detection Description:** NONE

**Leak Detection System 1:**

**Leak Detection System 2:**

**Last Update:** 19920901

**Last Operator:** DPWJEB

**TANK and PIPING MATERIALS (if applicable) FOR TANK : 00004**

**Manufacturer:** UNKNOWN

**Construction Type Description:**

**Construction Material Description:**

**Construction Lining Description:**

**Piping Type Description:**

**Piping Construction Description:**

**Piping Material Description:**

**Piping Leak Detection Description:**

**Leak Detection System 1:**

**Leak Detection System 2:**

**Last Update:** 19920901

**Last Operator:** DPWJEB

**TANK and PIPING MATERIALS (if applicable) FOR TANK : 00005**

**Manufacturer:** JOOR

**Construction Type Description:**

**Construction Material Description:**

**Construction Lining Description:**

**Piping Type Description:**

**Piping Construction Description:**

**Piping Material Description:**

**Piping Leak Detection Description:**

**Leak Detection System 1:**

**Leak Detection System 2:**

**Last Update:** 20060912

**Last Operator:** E288422

**TANK and PIPING MATERIALS (if applicable) FOR TANK : 00005**

- Continued on next page -

## Environmental FirstSearch Site Detail Report

**Target Property:** 5325 CHESEBRO ROAD  
AGOURA HILLS CA 91301

**JOB:** 6469285001

UST

**SEARCH ID:** 26

**DIST/DIR:** 0.00 --

**MAP ID:** 4

**NAME:** BALDEEP S BHULLAR CHEVRON  
**ADDRESS:** 5221 N PALO COMADO CANYON RD  
AGOURA HILLS CA 91301  
LOS ANGELES  
**CONTACT:** BALDEEP S BHULLAR

**REV:** 01/03/07  
**ID1:** LACO010053  
**ID2:** THOMAS GUIDE: 0558D6  
**STATUS:**  
**PHONE:** 8188898881

**Manufacturer:** JOOR

**Construction Type Description:**  
**Construction Material Description:**  
**Construction Lining Description:**  
**Piping Type Description:**  
**Piping Construction Description:**  
**Piping Material Description:**  
**Piping Leak Detection Description:**  
**Leak Detection System 1:**  
**Leak Detection System 2:**  
**Last Update:** 20060912  
**Last Operator:** E288422

**TANK and PIPING MATERIALS (if applicable) FOR TANK :** 00006

**Manufacturer:** JOOR

**Construction Type Description:**  
**Construction Material Description:**  
**Construction Lining Description:**  
**Piping Type Description:**  
**Piping Construction Description:**  
**Piping Material Description:**  
**Piping Leak Detection Description:**  
**Leak Detection System 1:**  
**Leak Detection System 2:**  
**Last Update:** 20060912  
**Last Operator:** E288422

**TANK and PIPING MATERIALS (if applicable) FOR TANK :** 00006

**Manufacturer:** JOOR

**Construction Type Description:**  
**Construction Material Description:**  
**Construction Lining Description:**  
**Piping Type Description:**  
**Piping Construction Description:**  
**Piping Material Description:**  
**Piping Leak Detection Description:**  
**Leak Detection System 1:**  
**Leak Detection System 2:**  
**Last Update:** 20060912  
**Last Operator:** E288422

**TANK and PIPING MATERIALS (if applicable) FOR TANK :** 00007

**Manufacturer:** JOOR

**Construction Type Description:**  
**Construction Material Description:**  
**Construction Lining Description:**  
**Piping Type Description:**  
**Piping Construction Description:**  
**Piping Material Description:**  
**Piping Leak Detection Description:**  
**Leak Detection System 1:**  
**Leak Detection System 2:**  
**Last Update:** 20060912

- Continued on next page -

**Environmental FirstSearch  
Site Detail Report**

**Target Property:** 5325 CHESEBRO ROAD  
AGOURA HILLS CA 91301

**JOB:** 6469285001

UST

**SEARCH ID:** 26

**DIST/DIR:** 0.00 --

**MAP ID:** 4

**NAME:** BALDEEP S BHULLAR CHEVRON  
**ADDRESS:** 5221 N PALO COMADO CANYON RD  
AGOURA HILLS CA 91301  
LOS ANGELES  
**CONTACT:** BALDEEP S BHULLAR

**REV:** 01/03/07  
**ID1:** LACO010053  
**ID2:** THOMAS GUIDE: 0558D6  
**STATUS:**  
**PHONE:** 8188898881

**Last Operator:** E288422

**TANK and PIPING MATERIALS (if applicable) FOR TANK :** 00007

**Manufacturer:** JOOR

**Construction Type Description:**  
**Construction Material Description:**  
**Construction Lining Description:**  
**Piping Type Description:**  
**Piping Construction Description:**  
**Piping Material Description:**  
**Piping Leak Detection Description:**  
**Leak Detection System 1:**  
**Leak Detection System 2:**  
**Last Update:** 20060912  
**Last Operator:** E288422

**Environmental FirstSearch  
Site Detail Report**

**Target Property:** 5325 CHESEBRO ROAD  
AGOURA HILLS CA 91301

**JOB:** 6469285001

UST

**SEARCH ID:** 30

**DIST/DIR:** 0.00 --

**MAP ID:** 3

**NAME:** TEXACO OIL CORP  
**ADDRESS:** 5226 PALO CAMADO CNYN  
AGOURA CA 91301  
Los Angeles

**REV:** 01/01/94  
**ID1:** TISID-STATE22920  
**ID2:**  
**STATUS:** ACTIVE  
**PHONE:**

**CONTACT:**

**UST HISTORICAL DATA**

This site was listed in the FIDS Zip Code List as a UST site. The Office of Hazardous Data Management produced the FIDS list. The FIDS list is an index of names and locations of sites recorded in various California State environmental agency databases. It is sorted by zip code and as an index, details regarding the sites were never included.

The UST information included in FIDS as provided by the Office of Hazardous Data Management was originally collected from the SWEEPS database. The SWEEPS database recorded Underground Storage Tanks and was maintained by the State Water Resources Control Board (SWRCB). That agency no longer maintains the SWEEPS database and last updated it in 1994. The last release of that 1994 database was in 1997.

Oversight of Underground Storage Tanks within California is now conducted by Certified Unified Program Agencies referred to as CUPA s. There are approximately 102 CUPA s and Local Oversight Programs (LOP s) in the State of California. Most are city or county government agencies. As of 1998, all sites or facilities with underground storage tanks were required by Federal mandate to obtain certification by designated UST oversight agencies (in this case, CUPA s) that the UST/s at their location were upgraded or removed in adherence with the 1998 RCRA standards.

Information from the FIDS/SWEEPS lists were included in this report search to help identify where underground storage tanks may have existed that were not recorded in CUPA databases or lists collected by Track Info Services. This may occur if a tank was removed prior to development of recent CUPA UST lists or never registered with a CUPA.





## Environmental FirstSearch Site Detail Report

**Target Property:** 5325 CHESEBRO ROAD  
AGOURA HILLS CA 91301

**JOB:** 6469285001

UST	
<b>SEARCH ID:</b> 31	<b>DIST/DIR:</b> 0.00 --
<b>MAP ID:</b> 1	
<b>NAME:</b> U-HAUL CO 711-061	<b>REV:</b> 01/03/07
<b>ADDRESS:</b> 28650 W CANWOOD ST AGOURA HILLS CA 91301 LOS ANGELES	<b>ID1:</b> LACO007882
<b>CONTACT:</b> ED STEVENSON, GEN. MGR	<b>ID2:</b> THOMAS GUIDE: 0558B6
	<b>STATUS:</b>
	<b>PHONE:</b> 8188892353
<b><u>TANK CLOSING and REMOVAL INFORMATION (if applicable) FOR TANK :</u></b> 00001	
<b>Application Closing Number:</b>	000227808
<b>Date Tank Closed:</b>	19981014
<b>Last Used Date:</b>	19981014
<b>Remaining Quantity:</b>	0000000000
<b>Inert Fill:</b>	NO
<b>Removal Application Number:</b>	000227808
<b><u>TANK CLOSING and REMOVAL INFORMATION (if applicable) FOR TANK :</u></b> 00002	
<b>Application Closing Number:</b>	000227808
<b>Date Tank Closed:</b>	19981014
<b>Last Used Date:</b>	19981014
<b>Remaining Quantity:</b>	0000000000
<b>Inert Fill:</b>	NO
<b>Removal Application Number:</b>	000227808
<b><u>TANK and PIPING MATERIALS (if applicable) FOR TANK :</u></b> 00001	
<b>Manufacturer:</b>	OWENS CORNING
<b>Construction Type Description:</b>	
<b>Construction Material Description:</b>	
<b>Construction Lining Description:</b>	
<b>Piping Type Description:</b>	
<b>Piping Construction Description:</b>	
<b>Piping Material Description:</b>	
<b>Piping Leak Detection Description:</b>	
<b>Leak Detection System 1:</b>	
<b>Leak Detection System 2:</b>	
<b>Last Update:</b>	20010904
<b>Last Operator:</b>	E274419
<b><u>TANK and PIPING MATERIALS (if applicable) FOR TANK :</u></b> 00002	
<b>Manufacturer:</b>	JOOR
<b>Construction Type Description:</b>	
<b>Construction Material Description:</b>	
<b>Construction Lining Description:</b>	
<b>Piping Type Description:</b>	
<b>Piping Construction Description:</b>	
<b>Piping Material Description:</b>	
<b>Piping Leak Detection Description:</b>	
<b>Leak Detection System 1:</b>	
<b>Leak Detection System 2:</b>	
<b>Last Update:</b>	20010904
<b>Last Operator:</b>	E274419



**Environmental FirstSearch  
Site Detail Report**

**Target Property:** 5325 CHESEBRO ROAD  
AGOURA HILLS CA 91301

**JOB:** 6469285001

PERMITS			
<b>SEARCH ID:</b> 19	<b>DIST/DIR:</b> 0.01 NW	<b>MAP ID:</b> 7	
<b>NAME:</b> THE SERVICE STATION	<b>REV:</b> 04/16/08		
<b>ADDRESS:</b> 28118 DOROTHY DR STES 7and8 AGOURA HILLS CA 91301 LOS ANGELES	<b>ID1:</b> CAL000312658		
<b>CONTACT:</b>	<b>ID2:</b>		
	<b>STATUS:</b> ACTIVE		
	<b>PHONE:</b>		
<b><u>THE CALIFORNIA DEPARTMENT OF TOXIC SUBSTANCES CONTROL HAZARDOUS WASTE MANIFEST INVENTORY (HWMI) SITE INFORMATION FROM THE CA EPA AND DTSC HAZARDOUS WASTE TRACKING SYSTEM (HWTS) :</u></b>			
<b>Date Record was Created:</b>		10/18/2006 8:16:17 AM	
<b>Inactivity Date:</b>			
<b>Facility Mail Name:</b>		28118 DOROTHY DR, AGOURA HILLS, CA 91301-4909	
<b>Facility Mailing Address:</b>		LEON KASPARIAN	
<b>Owner Name:</b>		22048 LONDELIUS ST, WEST HILLS, CA 91304	
<b>Owner Address:</b>		LEON KASPARIAN	
<b>Contact Name:</b>		28118 DOROTHY DR, AGOURA HILLS, CA 91301-4909	
<b>Contact Address:</b>		8187063221	
<b>Contact Phone:</b>			

PERMITS			
<b>SEARCH ID:</b> 22	<b>DIST/DIR:</b> 0.01 NW	<b>MAP ID:</b> 7	
<b>NAME:</b> VEGA WORKS	<b>REV:</b> 04/16/08		
<b>ADDRESS:</b> 28118 DOROTHY DR STE 11 AGOURA HILLS CA 91301 LOS ANGELES	<b>ID1:</b> CAL000327837		
<b>CONTACT:</b>	<b>ID2:</b>		
	<b>STATUS:</b> ACTIVE		
	<b>PHONE:</b>		
<b><u>THE CALIFORNIA DEPARTMENT OF TOXIC SUBSTANCES CONTROL HAZARDOUS WASTE MANIFEST INVENTORY (HWMI) SITE INFORMATION FROM THE CA EPA AND DTSC HAZARDOUS WASTE TRACKING SYSTEM (HWTS) :</u></b>			
<b>Date Record was Created:</b>		12/13/2007 10:16:55 AM	
<b>Inactivity Date:</b>			
<b>Facility Mail Name:</b>		5138 CORTE TIARA, CAMARILLO, CA 93012-4085	
<b>Facility Mailing Address:</b>		ADAN VEGA	
<b>Owner Name:</b>		5138 CORTE TIARA, CAMARILLO, CA 93012-4085	
<b>Owner Address:</b>		ADAN VEGA	
<b>Contact Name:</b>		5138 CORTE TIARA, CAMARILLO, CA 93012-4085	
<b>Contact Address:</b>		8054436183	
<b>Contact Phone:</b>			



**Environmental FirstSearch  
Site Detail Report**

**Target Property:** 5325 CHESEBRO ROAD  
AGOURA HILLS CA 91301

**JOB:** 6469285001

RCRAGN

**SEARCH ID:** 1

**DIST/DIR:** 0.01 SW

**MAP ID:** 5

**NAME:** CHEVRON STATION NO 99693  
**ADDRESS:** 5221 PALO COMADO CANYON  
AGOURA CA 91301  
LOS ANGELES  
**CONTACT:** KATHY NORRIS

**REV:** 6/6/06  
**ID1:** CAR000120238  
**ID2:**  
**STATUS:** SGN  
**PHONE:** 9258425931

**SITE INFORMATION**

**CONTACT INFORMATION:** KATHY NORRIS  
P O BOX 6004  
SAN RAMON CA 94583

**PHONE:** 9258425931

**UNIVERSE INFORMATION:**

**NAIC INFORMATION**

**ENFORCEMENT INFORMATION:**

**VIOLATION INFORMATION:**

**HAZARDOUS WASTE INFORMATION:**

Ignitable waste  
Benzene



## Environmental FirstSearch Site Detail Report

**Target Property:** 5325 CHESEBRO ROAD  
AGOURA HILLS CA 91301

**JOB:** 6469285001

UST

**SEARCH ID:** 24                      **DIST/DIR:** 0.01 SW                      **MAP ID:** 8

<b>NAME:</b> AGOURA MOBIL MINI MART	<b>REV:</b> 01/03/07
<b>ADDRESS:</b> 5116 N CHEESEBRO RD	<b>ID1:</b> LAC0005841
AGOURA HILLS CA 91301	<b>ID2:</b> THOMAS GUIDE: 0558C6
LOS ANGELES	<b>STATUS:</b>
<b>CONTACT:</b> AMIN, JEFF	<b>PHONE:</b> 8187062169

According to the Los Angeles County Department of Public Works the following information is current as of 01/03/07

**GENERAL INFORMATION REGARDING SITE**

<b>Tax Accessors Parcel /s:</b>	2061 / 011 / 003
<b>File Number:</b>	006055
<b>File Name:</b>	AGOURA MOBIL MINI MART
<b>Property Owner Name and Type:</b>	JEFF AMIN / INDIVIDUAL
<b>Property Owner Address:</b>	5116 CHEESEBRO RD AGOURA, CA 91301
<b>Tank Owner Name and Type:</b>	JEFF AMIN / INDIVIDUAL
<b>Tank Owner Address:</b>	5116 CHEESEBRO RD. AGOURA, CA 91301
<b>Tank Owner Phone:</b>	818/7062169

**PERMIT INFORMATION**

<b>Permit Number and Category:</b>	00001487A / TANK
<b>Permit Type and Date:</b>	ADD ADDITIONAL TANK / 19880415
<b>Permit Expiration Date:</b>	19930415
<b>Permit Status:</b>	REM
<b>Fee Exempt:</b>	Yes
<b>Penalty Date/s:</b>	/
<b>Suspension Date and Reason:</b>	/

**PERMIT INFORMATION**

<b>Permit Number and Category:</b>	00003192A / TANK
<b>Permit Type and Date:</b>	ADD ADDITIONAL TANK / 19910429
<b>Permit Expiration Date:</b>	19960430
<b>Permit Status:</b>	REM
<b>Fee Exempt:</b>	No
<b>Penalty Date/s:</b>	/
<b>Suspension Date and Reason:</b>	/

**PERMIT INFORMATION**

<b>Permit Number and Category:</b>	00003193A / TANK
<b>Permit Type and Date:</b>	ADD ADDITIONAL TANK / 19910429
<b>Permit Expiration Date:</b>	19960430
<b>Permit Status:</b>	REM
<b>Fee Exempt:</b>	No
<b>Penalty Date/s:</b>	/
<b>Suspension Date and Reason:</b>	/

**PERMIT INFORMATION**

<b>Permit Number and Category:</b>	00004273B / TANK
<b>Permit Type and Date:</b>	CLOSURE BY REMOVAL / 19880415
<b>Permit Expiration Date:</b>	19930415
<b>Permit Status:</b>	REM
<b>Fee Exempt:</b>	Yes
<b>Penalty Date/s:</b>	/
<b>Suspension Date and Reason:</b>	/

**PERMIT INFORMATION**

<b>Permit Number and Category:</b>	00005564T / TANK
<b>Permit Type and Date:</b>	TANK OPERATING PERMIT / 19930415
<b>Permit Expiration Date:</b>	20070630

- Continued on next page -



## Environmental FirstSearch Site Detail Report

**Target Property:** 5325 CHESEBRO ROAD  
AGOURA HILLS CA 91301

**JOB:** 6469285001

UST	
<b>SEARCH ID:</b> 24	<b>DIST/DIR:</b> 0.01 SW
<b>MAP ID:</b> 8	
<b>NAME:</b> AGOURA MOBIL MINI MART	<b>REV:</b> 01/03/07
<b>ADDRESS:</b> 5116 N CHEESEBRO RD	<b>ID1:</b> LACO005841
AGOURA HILLS CA 91301	<b>ID2:</b> THOMAS GUIDE: 0558C6
LOS ANGELES	<b>STATUS:</b>
<b>CONTACT:</b> AMIN, JEFF	<b>PHONE:</b> 8187062169
<b>Owner Number:</b>	5
<b>Capacity:</b>	000008000
<b>Content:</b>	
<b>J Fuel Type:</b>	REGULAR UNLEADED GASOLINE
<b>CAS Number:</b>	
<b>Product or Waste in Tank (?):</b>	PRODUCT
<b><u>SPECIFIC TANK INFORMATION FOR TANK NUMBER:</u></b> 00006	
<b>Unique Tank Number:</b>	000007293
<b>Status:</b>	Removed
<b>Installation Date:</b>	19840101
<b>Owner Number:</b>	6
<b>Capacity:</b>	0000010000
<b>Content:</b>	
<b>J Fuel Type:</b>	PREMIUM UNLEADED GASOLINE
<b>CAS Number:</b>	
<b>Product or Waste in Tank (?):</b>	PRODUCT
<b><u>SPECIFIC TANK INFORMATION FOR TANK NUMBER:</u></b> 00007	
<b>Unique Tank Number:</b>	000007294
<b>Status:</b>	Removed
<b>Installation Date:</b>	19840101
<b>Owner Number:</b>	7
<b>Capacity:</b>	000006000
<b>Content:</b>	
<b>J Fuel Type:</b>	LEADED GASOLINE
<b>CAS Number:</b>	
<b>Product or Waste in Tank (?):</b>	PRODUCT
<b><u>SPECIFIC TANK INFORMATION FOR TANK NUMBER:</u></b> 00008	
<b>Unique Tank Number:</b>	000007295
<b>Status:</b>	Removed
<b>Installation Date:</b>	19840101
<b>Owner Number:</b>	8
<b>Capacity:</b>	0000001000
<b>Content:</b>	WASTE OIL
<b>J Fuel Type:</b>	FUEL TYPE NOT IN TABLE
<b>CAS Number:</b>	12035
<b>Product or Waste in Tank (?):</b>	WASTE
<b><u>TANK CLOSING and REMOVAL INFORMATION (if applicable) FOR TANK :</u></b> 00001	
<b>Application Closing Number:</b>	
<b>Date Tank Closed:</b>	
<b>Last Used Date:</b>	
<b>Remaining Quantity:</b>	0000000000
<b>Inert Fill:</b>	
<b>Removal Application Number:</b>	
<b><u>TANK CLOSING and REMOVAL INFORMATION (if applicable) FOR TANK :</u></b> 00002	
<b>Application Closing Number:</b>	
<b>Date Tank Closed:</b>	
<b>Last Used Date:</b>	
<b>Remaining Quantity:</b>	0000000000

- Continued on next page -

## Environmental FirstSearch Site Detail Report

**Target Property:** 5325 CHESEBRO ROAD  
AGOURA HILLS CA 91301

**JOB:** 6469285001

UST	
<b>SEARCH ID:</b> 24	<b>DIST/DIR:</b> 0.01 SW
<b>MAP ID:</b> 8	
<b>NAME:</b> AGOURA MOBIL MINI MART <b>ADDRESS:</b> 5116 N CHEESEBRO RD AGOURA HILLS CA 91301 LOS ANGELES <b>CONTACT:</b> AMIN, JEFF	<b>REV:</b> 01/03/07 <b>ID1:</b> LACO005841 <b>ID2:</b> THOMAS GUIDE: 0558C6 <b>STATUS:</b> <b>PHONE:</b> 8187062169
<b>Inert Fill:</b> <b>Removal Application Number:</b>	
<u><b>TANK CLOSING and REMOVAL INFORMATION (if applicable) FOR TANK :</b></u> 00003	
<b>Application Closing Number:</b> <b>Date Tank Closed:</b> <b>Last Used Date:</b> <b>Remaining Quantity:</b> 0000000000 <b>Inert Fill:</b> <b>Removal Application Number:</b>	
<u><b>TANK CLOSING and REMOVAL INFORMATION (if applicable) FOR TANK :</b></u> 00004	
<b>Application Closing Number:</b> <b>Date Tank Closed:</b> <b>Last Used Date:</b> <b>Remaining Quantity:</b> 0000000000 <b>Inert Fill:</b> <b>Removal Application Number:</b>	
<u><b>TANK CLOSING and REMOVAL INFORMATION (if applicable) FOR TANK :</b></u> 00005	
<b>Application Closing Number:</b> 000030764 <b>Date Tank Closed:</b> 19910910 <b>Last Used Date:</b> 19910910 <b>Remaining Quantity:</b> 0000000000 <b>Inert Fill:</b> NO <b>Removal Application Number:</b> 000030764	
<u><b>TANK CLOSING and REMOVAL INFORMATION (if applicable) FOR TANK :</b></u> 00006	
<b>Application Closing Number:</b> 000030764 <b>Date Tank Closed:</b> 19910910 <b>Last Used Date:</b> 19910910 <b>Remaining Quantity:</b> 0000000000 <b>Inert Fill:</b> NO <b>Removal Application Number:</b> 000030764	
<u><b>TANK CLOSING and REMOVAL INFORMATION (if applicable) FOR TANK :</b></u> 00007	
<b>Application Closing Number:</b> 000030764 <b>Date Tank Closed:</b> 19910910 <b>Last Used Date:</b> 19910910 <b>Remaining Quantity:</b> 0000000000 <b>Inert Fill:</b> NO <b>Removal Application Number:</b> 000030764	
<u><b>TANK CLOSING and REMOVAL INFORMATION (if applicable) FOR TANK :</b></u> 00008	
<b>Application Closing Number:</b> 000030764 <b>Date Tank Closed:</b> 19910910 <b>Last Used Date:</b> 19910910 <b>Remaining Quantity:</b> 0000000000 <b>Inert Fill:</b> NO <b>Removal Application Number:</b> 000030764	
<u><b>TANK and PIPING MATERIALS (if applicable) FOR TANK :</b></u> 00001 <b>Manufacturer:</b> JOORS	

- Continued on next page -



**Environmental FirstSearch  
Site Detail Report**

**Target Property:** 5325 CHESEBRO ROAD  
AGOURA HILLS CA 91301

**JOB:** 6469285001

UST			
<b>SEARCH ID:</b> 24	<b>DIST/DIR:</b> 0.01 SW	<b>MAP ID:</b> 8	
<b>NAME:</b> AGOURA MOBIL MINI MART	<b>REV:</b> 01/03/07		
<b>ADDRESS:</b> 5116 N CHEESEBRO RD	<b>ID1:</b> LACO005841		
AGOURA HILLS CA 91301	<b>ID2:</b> THOMAS GUIDE: 0558C6		
LOS ANGELES	<b>STATUS:</b>		
<b>CONTACT:</b> AMIN, JEFF	<b>PHONE:</b> 8187062169		
<p><b>Construction Type Description:</b></p> <p><b>Construction Material Description:</b></p> <p><b>Construction Lining Description:</b></p> <p><b>Piping Type Description:</b></p> <p><b>Piping Construction Description:</b></p> <p><b>Piping Material Description:</b></p> <p><b>Piping Leak Detection Description:</b></p> <p><b>Leak Detection System 1:</b></p> <p><b>Leak Detection System 2:</b></p> <p><b>Last Update:</b> 20040108</p> <p><b>Last Operator:</b> E493042</p>			
<b>TANK and PIPING MATERIALS (if applicable) FOR TANK :</b> 00002			
<b>Manufacturer:</b> JOORS			
<b>Construction Type Description:</b>			
<b>Construction Material Description:</b>			
<b>Construction Lining Description:</b>			
<b>Piping Type Description:</b>			
<b>Piping Construction Description:</b>			
<b>Piping Material Description:</b>			
<b>Piping Leak Detection Description:</b>			
<b>Leak Detection System 1:</b>			
<b>Leak Detection System 2:</b>			
<b>Last Update:</b> 20040108			
<b>Last Operator:</b> E493042			
<b>TANK and PIPING MATERIALS (if applicable) FOR TANK :</b> 00003			
<b>Manufacturer:</b> JOORS			
<b>Construction Type Description:</b>			
<b>Construction Material Description:</b>			
<b>Construction Lining Description:</b>			
<b>Piping Type Description:</b>			
<b>Piping Construction Description:</b>			
<b>Piping Material Description:</b>			
<b>Piping Leak Detection Description:</b>			
<b>Leak Detection System 1:</b>			
<b>Leak Detection System 2:</b>			
<b>Last Update:</b> 20040108			
<b>Last Operator:</b> E493042			
<b>TANK and PIPING MATERIALS (if applicable) FOR TANK :</b> 00004			
<b>Manufacturer:</b> JOORS			
<b>Construction Type Description:</b>			
<b>Construction Material Description:</b>			
<b>Construction Lining Description:</b>			
<b>Piping Type Description:</b>			
<b>Piping Construction Description:</b>			
<b>Piping Material Description:</b>			
<b>Piping Leak Detection Description:</b>			
<b>Leak Detection System 1:</b>			
<b>Leak Detection System 2:</b>			
<b>Last Update:</b> 20040108			
<b>Last Operator:</b> E493042			

- Continued on next page -



**Environmental FirstSearch**  
**Site Detail Report**

**Target Property:** 5325 CHESEBRO ROAD  
AGOURA HILLS CA 91301

**JOB:** 6469285001

UST

**SEARCH ID:** 24

**DIST/DIR:** 0.01 SW

**MAP ID:** 8

**NAME:** AGOURA MOBIL MINI MART  
**ADDRESS:** 5116 N CHEESEBRO RD  
AGOURA HILLS CA 91301  
LOS ANGELES

**REV:** 01/03/07  
**ID1:** LACO005841  
**ID2:** THOMAS GUIDE: 0558C6  
**STATUS:**  
**PHONE:** 8187062169

**CONTACT:** AMIN, JEFF

**Leak Detection System 2:**

**Last Update:** 19920908

**Last Operator:** E288498



**Environmental FirstSearch**  
**Site Detail Report**

**Target Property:** 5325 CHESEBRO ROAD  
AGOURA HILLS CA 91301

**JOB:** 6469285001

PERMITS

**SEARCH ID:** 20

**DIST/DIR:** 0.02 NW

**MAP ID:** 12

**NAME:** TIRE MAN AGOURA INC  
**ADDRESS:** 28115 DOROTHY DR  
AGOURA HILLS CA 91301  
LOS ANGELES

**REV:** 04/16/08  
**ID1:** CAL000314868  
**ID2:**  
**STATUS:** ACTIVE  
**PHONE:**

**CONTACT:**

**THE CALIFORNIA DEPARTMENT OF TOXIC SUBSTANCES CONTROL HAZARDOUS WASTE MANIFEST INVENTORY (HWMI)  
SITE INFORMATION FROM THE CA EPA AND DTSC HAZARDOUS WASTE TRACKING SYSTEM (HWTS) :**

**Date Record was Created:** 12/29/2006 2:23:02 PM

**Inactivity Date:**

**Facility Mail Name:**

**Facility Mailing Address:**

28115 DOROTHY DR, AGOURA HILLS, CA 91301-4909

**Owner Name:**

TIRE MAN AGOURA INC

**Owner Address:**

2468 THOUSAND OAKS BLVD, THOUSAND OAKS, CA 91362-3251

**Contact Name:**

WILLIAM O SAYLORS

**Contact Address:**

28115 DOROTHY DR, AGOURA HILLS, CA 91301-4909

**Contact Phone:**

8188795232





**Environmental FirstSearch  
Site Detail Report**

**Target Property:** 5325 CHESEBRO ROAD  
AGOURA HILLS CA 91301

**JOB:** 6469285001

PERMITS			
<b>SEARCH ID:</b> 12	<b>DIST/DIR:</b> 0.02 SE	<b>MAP ID:</b> 9	
<b>NAME:</b> DANIEL C SMITH DDS		<b>REV:</b> 04/16/08	
<b>ADDRESS:</b> 28040 DOROTHY DR 203 AGOURA HILLS CA 91301 LOS ANGELES		<b>ID1:</b> CAL000196309	
		<b>ID2:</b>	
<b>CONTACT:</b>		<b>STATUS:</b> ACTIVE	
		<b>PHONE:</b>	
<b><u>THE CALIFORNIA DEPARTMENT OF TOXIC SUBSTANCES CONTROL HAZARDOUS WASTE MANIFEST INVENTORY (HWMI) SITE INFORMATION FROM THE CA EPA AND DTSC HAZARDOUS WASTE TRACKING SYSTEM (HWTS) :</u></b>			
<b>Date Record was Created:</b>	6/9/1999		
<b>Inactivity Date:</b>			
<b>Facility Mail Name:</b>			
<b>Facility Mailing Address:</b>	28040 DOROTHY DR 203, AGOURA HILLS, CA 91301-0000		
<b>Owner Name:</b>	DANIEL C SMITH		
<b>Owner Address:</b>	28040 DOROTHY DR 203, AGOURA HILLS, CA 91301-0000		
<b>Contact Name:</b>	CAROL VAUTIN		
<b>Contact Address:</b>	28040 DOROTHY DR 203, AGOURA HILLS, CA 91301-0000		
<b>Contact Phone:</b>	8188894448		

UST			
<b>SEARCH ID:</b> 27	<b>DIST/DIR:</b> 0.06 N-	<b>MAP ID:</b> 15	
<b>NAME:</b> CHEVRON USA SS 9693		<b>REV:</b> 01/01/94	
<b>ADDRESS:</b> 5221 PALO COMADO CNYN AGOURA CA LOS ANGELES		<b>ID1:</b> TISID-STATE23457	
		<b>ID2:</b>	
<b>CONTACT:</b>		<b>STATUS:</b> ACTIVE	
		<b>PHONE:</b>	
<b><u>UST HISTORICAL DATA</u></b>			
<p>This site was listed in the FIDS Zip Code List as a UST site. The Office of Hazardous Data Management produced the FIDS list. The FIDS list is an index of names and locations of sites recorded in various California State environmental agency databases. It is sorted by zip code and as an index, details regarding the sites were never included.</p> <p>The UST information included in FIDS as provided by the Office of Hazardous Data Management was originally collected from the SWEEPS database. The SWEEPS database recorded Underground Storage Tanks and was maintained by the State Water Resources Control Board (SWRCB). That agency no longer maintains the SWEEPS database and last updated it in 1994. The last release of that 1994 database was in 1997.</p> <p>Oversight of Underground Storage Tanks within California is now conducted by Certified Unified Program Agencies referred to as CUPA s. There are approximately 102 CUPA s and Local Oversight Programs (LOP s) in the State of California. Most are city or county government agencies. As of 1998, all sites or facilities with underground storage tanks were required by Federal mandate to obtain certification by designated UST oversight agencies (in this case, CUPA s) that the UST/s at their location were upgraded or removed in adherence with the 1998 RCRA standards.</p> <p>Information from the FIDS/SWEEPS lists were included in this report search to help identify where underground storage tanks may have existed that were not recorded in CUPA databases or lists collected by Track Info Services. This may occur if a tank was removed prior to development of recent CUPA UST lists or never registered with a CUPA.</p>			

*Environmental FirstSearch  
Site Detail Report*

**Target Property:** 5325 CHESEBRO ROAD  
AGOURA HILLS CA 91301

**JOB:** 6469285001

RCRAGN

**SEARCH ID:** 3

**DIST/DIR:** 0.06 NW

**MAP ID:** 13

**NAME:** PAISANO PUBLICATION INC  
**ADDRESS:** 28216 DOROTHY DR  
AGOURA CA 91301  
LOS ANGELES

**REV:** 8/8/01  
**ID1:** CAD983646027  
**ID2:**  
**STATUS:** SGN  
**PHONE:**

**CONTACT:**

**SITE INFORMATION**

**UNIVERSE NAME:**

SGN: GENERATES 100 - 1000 KG/MONTH OF HAZARDOUS WASTE

**SIC INFORMATION:**

**ENFORCEMENT INFORMATION:**

**VIOLATION INFORMATION:**

**Environmental FirstSearch  
Site Detail Report**

**Target Property:** 5325 CHESEBRO ROAD  
AGOURA HILLS CA 91301

**JOB:** 6469285001

RCRANLR

**SEARCH ID:** 5

**DIST/DIR:** 0.06 NW

**MAP ID:** 13

**NAME:** PAISANO PUBLICATION INC  
**ADDRESS:** 28216 DOROTHY DR  
AGOURA CA 91301  
LOS ANGELES  
**CONTACT:** DANIEL PRICE

**REV:** 6/6/06  
**ID1:** CAD983646027  
**ID2:**  
**STATUS:** NLR  
**PHONE:** 8188898740

**SITE INFORMATION**

**CONTACT INFORMATION:** DANIEL PRICE  
28216 DOROTHY DR  
AGOURA CA 91301

**PHONE:** 8188898740

**UNIVERSE INFORMATION:**

**NAIC INFORMATION**

**ENFORCEMENT INFORMATION:**

**VIOLATION INFORMATION:**

